

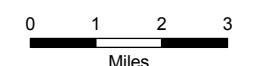
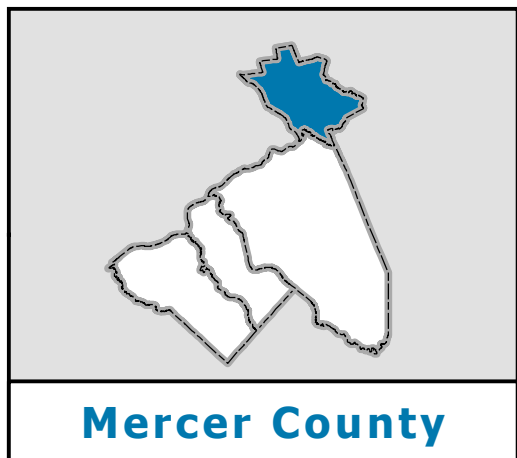
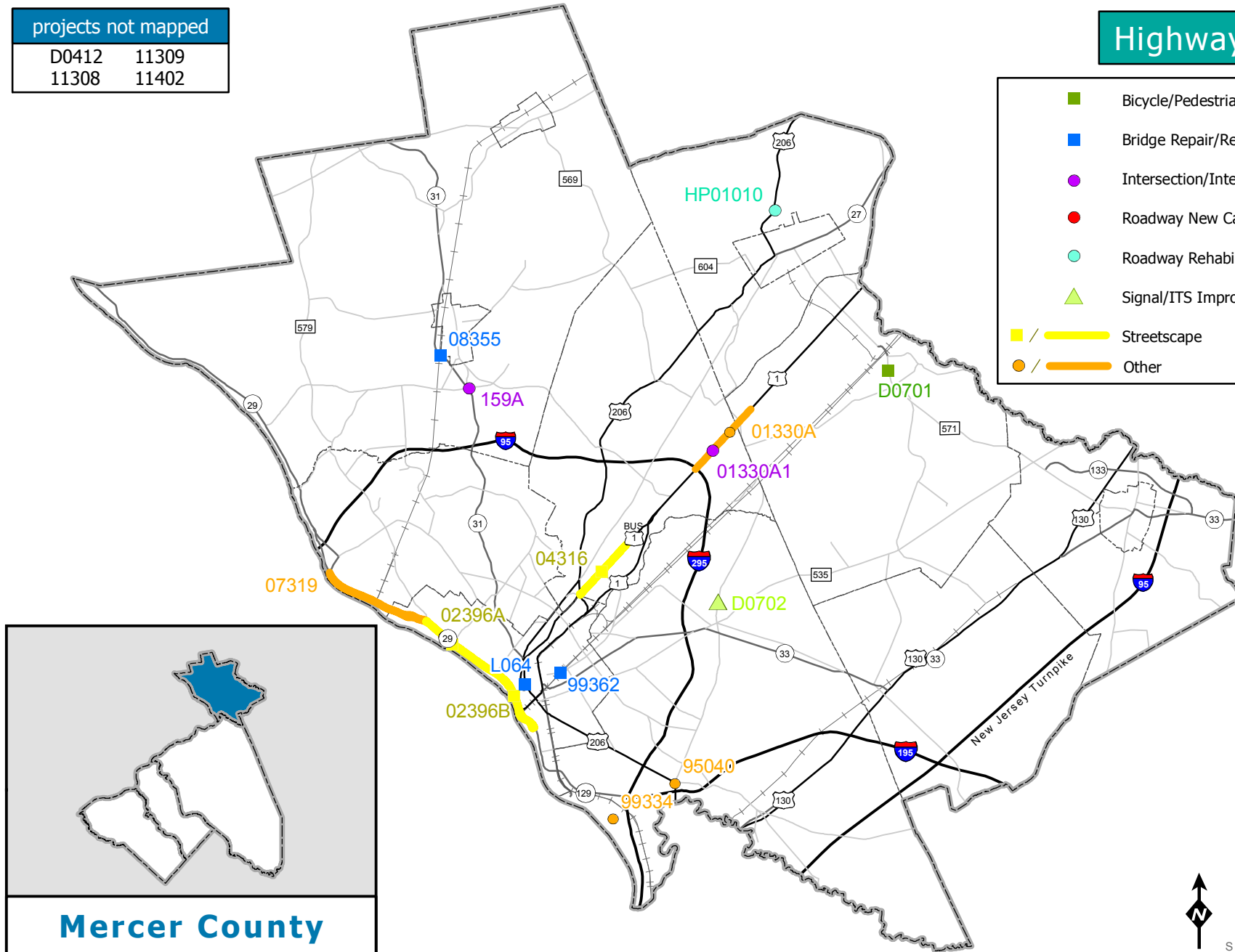
FY 2012 - 2015 Transportation Improvement Program

projects not mapped

D0412	11309
11308	11402

Highway Program

- Bicycle/Pedestrian Improvement
- Bridge Repair/Replacement
- Intersection/Interchange Improvement
- Roadway New Capacity
- Roadway Rehabilitation
- ▲ Signal/ITS Improvement
- ▬ Streetscape
- Other



FY 2012-2015 TIP Correspondence Index

Projects below are in order by DB#. Projects in the TIP listings are in Project Title order.

DB#	Project Title	DB#	Project Title
<u>Mercer</u>			
01330A	Route 1, Southbound, Nassau Park Boulevard to I-95, Sal		
01330A1	Route 1, Southbound, Quaker Bridge Mall Overpass		
02396A	Route 29 Boulevard, North of Calhoun Street to Sullivan W		
02396B	Route 29 Boulevard, Cass Street to North of Calhoun Stre		
04316	Route 1 Business, Brunswick Circle to Texas Avenue		
06358	Route 295, Northbound Approach to Route 1 Exits, ITS Imp		
07319	Route 29, Drainage Improvements		
08355	Route 31, Bridge over CSX Railroad		
11308	Route 206, North of Arreton Rd. to North of Brown Ave., Pa		
11309	Route 130, Westfield Ave. to US Rt. 1, Pavement		
11402	Route 29, Bank Stabilization, Ewing and Delaware Twps.		
159A	Route 31, Pennington Circle Safety Improvements		
551B	Route 29, Delaware River Pedestrian/Bike Path, Stacy Par		
95040	Route 206, Whitehorse Circle (CR 533, 524)		
99334	Duck Island Landfill, Site Remediation		
99362	Trenton Amtrak Bridges		
D0412	Mercer County Roadway Safety Improvements		
D0701	Princeton-Hightstown Road Improvements,CR 571		
D0702	Mercer County Signal Project, CR 533		
HP01010	Princeton Township Roadway Improvements		
L064	Route 206, South Broad Street Bridge over Assunpink Cree		

For an updated list of projects, please click [here](#).