









2007 Open Space Inventory

Nine-County DVRPC Territory

-  Federal Lands
-  State Lands
-  County Lands
-  Municipal Lands
-  Preserved Farmland
-  Non-Profit Eased and Owned Land
-  County Boundary
-  Municipal Boundary

