



DRWI
DATA, GIS, & Modeling
Work Group



dvrpc

If you haven't filled out the 5-question survey, please fill it out now:

<https://goo.gl/forms/lphpHYQFYawpgMel2>

January 25, 2019
DVRPC
Philadelphia, PA

WiFi Password:
Connections2045

Agenda

- **10:00 AM:** Welcome & Introductions
- **10:15 AM:** WikiWatershed Presentation
- **11:15 AM:** Datasets Activity
- **11:45 AM:** Updates from Work Group Members
- **12:25 PM:** Meeting evaluation
- **12:30 PM:** Lunch and Networking

Help Us Take Notes Today

goo.gl/u9kzxx

2018.10.15 Notes

File Edit View Insert Format Tools Add-ons Help All changes saved in Drive

DRWI
Data, GIS, & Modeling
Work Group
@dvrpc

October 15, 2018 Meeting Notes

Agenda:

- 9:30 AM: Networking and Coffee
- 10:00 AM: Welcome & Introductions
- 10:15 AM: Help Desk Update
- 10:30 AM: Discuss Educational Webinars
- 11:15 AM: Updates from Work Group Members
- 11:55 PM: Meeting evaluation
- 12:00 PM: Lunch and Networking

PowerPoint: [\[link to be added later\]](#)
Recording: [\[link to be added later\]](#)

Attendees:

- Isabella Castiglioni
- Steven Schwartz
- Michael Hock
- Michael Griffith
- Clare Billett
- Alfonso Morillo
- Christina Art
- Sylvia Pope
- Josh VanBrakle
- Preston Welker
- Maurie Kelly
- Jeanne Ortiz
- Robert Ryan
- Kim Korejko

Welcome & Introductions

What is the DRWI Data, GIS, and Modeling Work Group?



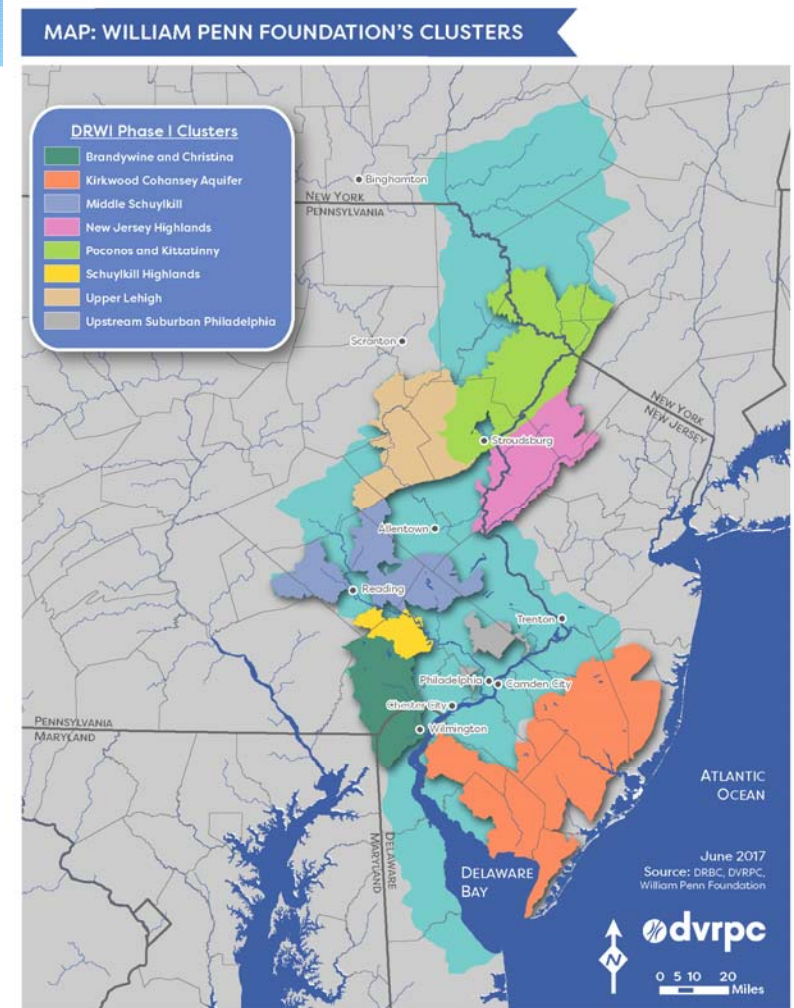
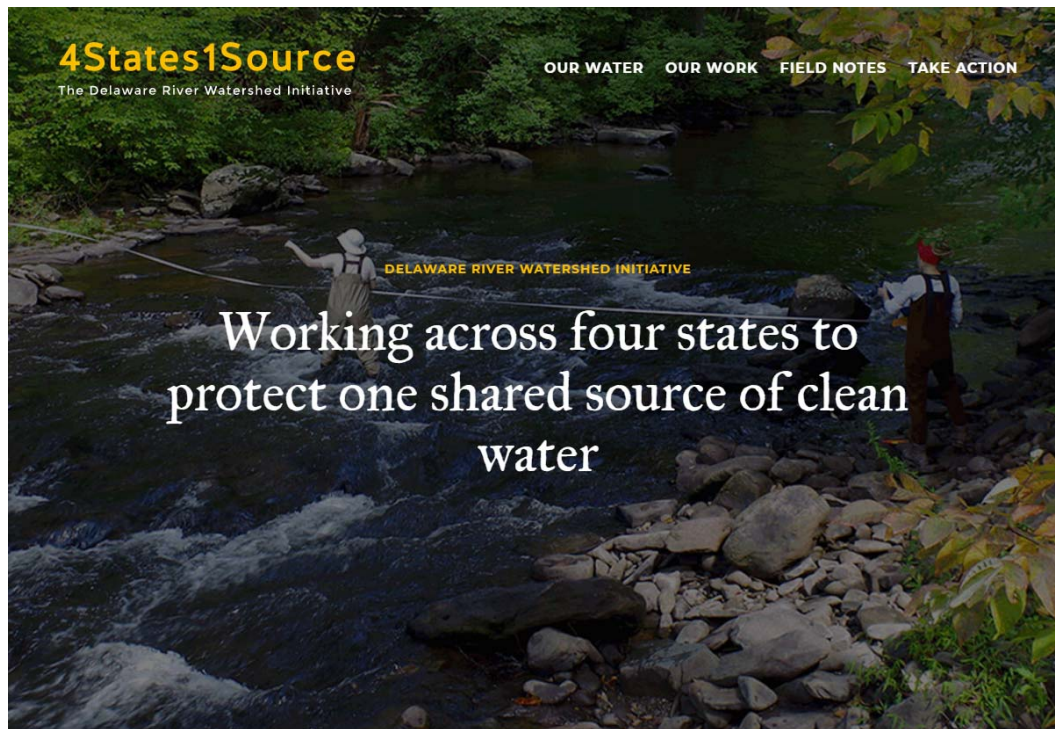
DRWI
DATA, GIS, & Modeling
Work Group



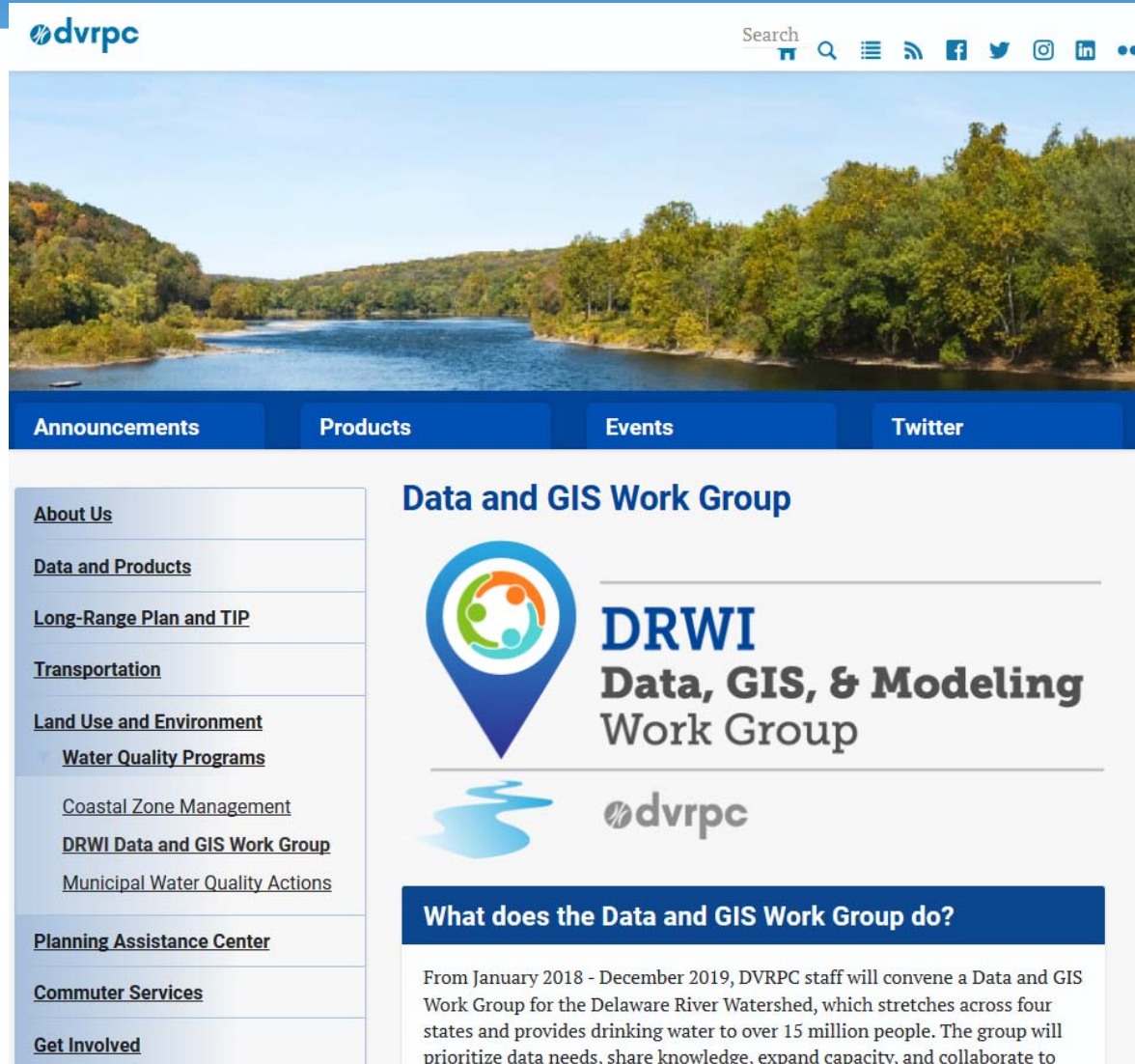
 **dvrpc**

Delaware River Watershed Initiative (DRWI)

www.4states1source.org



<https://www.dvrpc.org/waterquality/DataGIS/>




The screenshot shows the DVRPC website header with the logo on the left and a search bar with social media icons on the right. Below the header is a large landscape photograph of a river. A navigation bar contains links for Announcements, Products, Events, and Twitter. A left sidebar lists various program categories, with 'DRWI Data and GIS Work Group' highlighted. The main content area features the title 'Data and GIS Work Group', the DRWI logo, and the text 'DRWI Data, GIS, & Modeling Work Group'. Below this is the DVRPC logo and a section titled 'What does the Data and GIS Work Group do?' with introductory text.

dvrpc Search


[Announcements](#) [Products](#) [Events](#) [Twitter](#)

[About Us](#)
[Data and Products](#)
[Long-Range Plan and TIP](#)
[Transportation](#)
[Land Use and Environment](#)
[Water Quality Programs](#)
[Coastal Zone Management](#)
[DRWI Data and GIS Work Group](#)
[Municipal Water Quality Actions](#)
[Planning Assistance Center](#)
[Commuter Services](#)
[Get Involved](#)

Data and GIS Work Group



DRWI
Data, GIS, & Modeling
Work Group



What does the Data and GIS Work Group do?

From January 2018 - December 2019, DVRPC staff will convene a Data and GIS Work Group for the Delaware River Watershed, which stretches across four states and provides drinking water to over 15 million people. The group will prioritize data needs, share knowledge, expand capacity, and collaborate to

Basecamp

www.basecamp.com

The screenshot displays the Basecamp web interface. At the top, there is a navigation bar with icons for Home, Pings, Hey!, Activity, and Find, along with a search icon and a user profile icon labeled 'OFF'. Below the navigation bar is a yellow notification banner with the text: "Feb 13, 2018 - NEW FEATURE: We just improved the Schedule card on the home screen for a project, team, or HQ. Now it includes events and dated to-dos, as well as faces of the people involved. [Here's a quick summary of everything that's new.](#)"

The main content area is titled "Delaware River Watershed Initiative" and includes a sub-header "Adminland". On the left, there is a card for the "Delaware River Watershed Initiative" with a green background and the text "Delaware River Watershed Initiative" and "ACCELERATING CONSERVATION. MAXIMIZING IMPACT." Below this card is a "+ New" button. To the right of the card is a summary card for the "Delaware River Watershed Initiative..." with the description "Initiative wide announcement, documents, etc" and a row of profile pictures followed by "+281". To the right of this card is a list of links: "My Assignments", "My Bookmarks", "My Schedule", "My Drafts", "My Recent Activity", and "My Applause".

Below the summary card is a "Projects" section with a "+ New" button on the left and a "..." menu icon on the right. Under "Projects", there is a card for the "DRWI Data, GIS, & Modeling Work Group" with three profile pictures below it. A question mark icon is located in the bottom right corner of the main content area.

At the bottom of the page, there is a footer that says "You're using [Basecamp for Non-profits.](#)"

Introductions

- Your Name
- Your Title
- Your Organization

Please turn in your survey

- If you are on the webinar:
<https://goo.gl/forms/lphpHYQFYawpgMel2>
- In person: Turn in paper survey

David Arscott, Ph.D.



- * President, Executive Director
- * Stroud Water Research Center
- * Avondale, PA

Datasets Activity

- goo.gl/u9kzxx

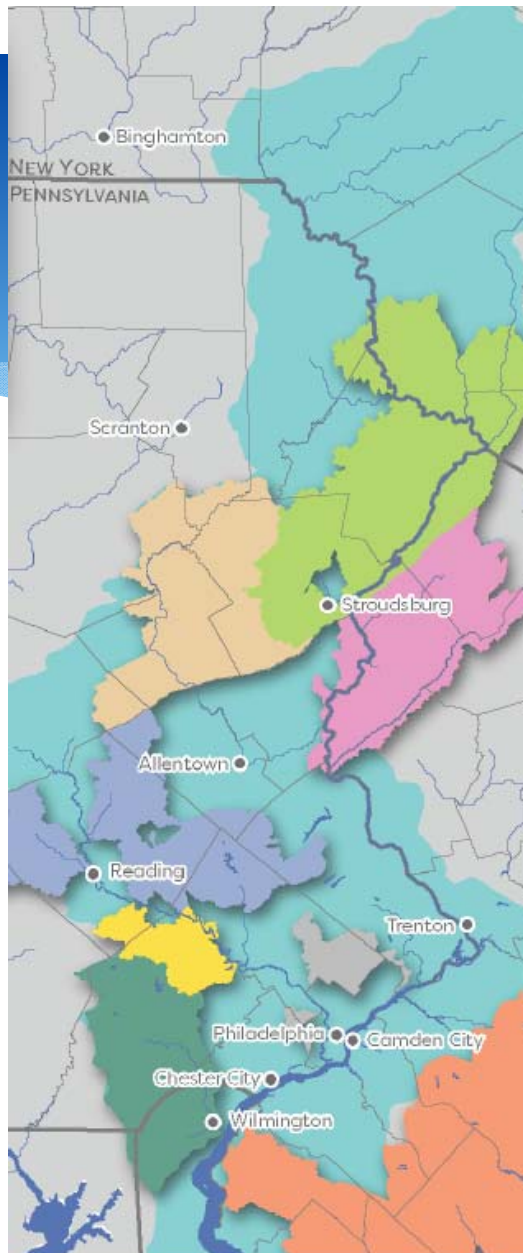
Updates from Work Group Members

Updates

- Anything you would like to share with the group?
 - Projects
 - Data Sets
 - Opportunities for Coordination
 - Questions / Something you need help with
 - Upcoming Events of Interest
 - Job Openings

Meeting Wrap Up & Evaluation

Help Desk



NEED MAPS, DATA, OR MODELING FOR YOUR DRWI EFFORTS?

The Help Desk is here to help!

Are you a nonprofit working to improve water quality in the Delaware River Watershed? Do you need maps, data, or help with Geographic Information Systems (GIS) and/or modeling?

The DRWI Data, GIS, and Modeling Work Group's Help Desk is here for you! Simply submit your request via the Help Desk Request Form:
www.dvrpc.org/waterquality/DataGIS.

There is no cost to you to receive these mapping services. The funding to cover these requests is provided by the William Penn Foundation as part of the Data, GIS, and Modeling Work Group funding.

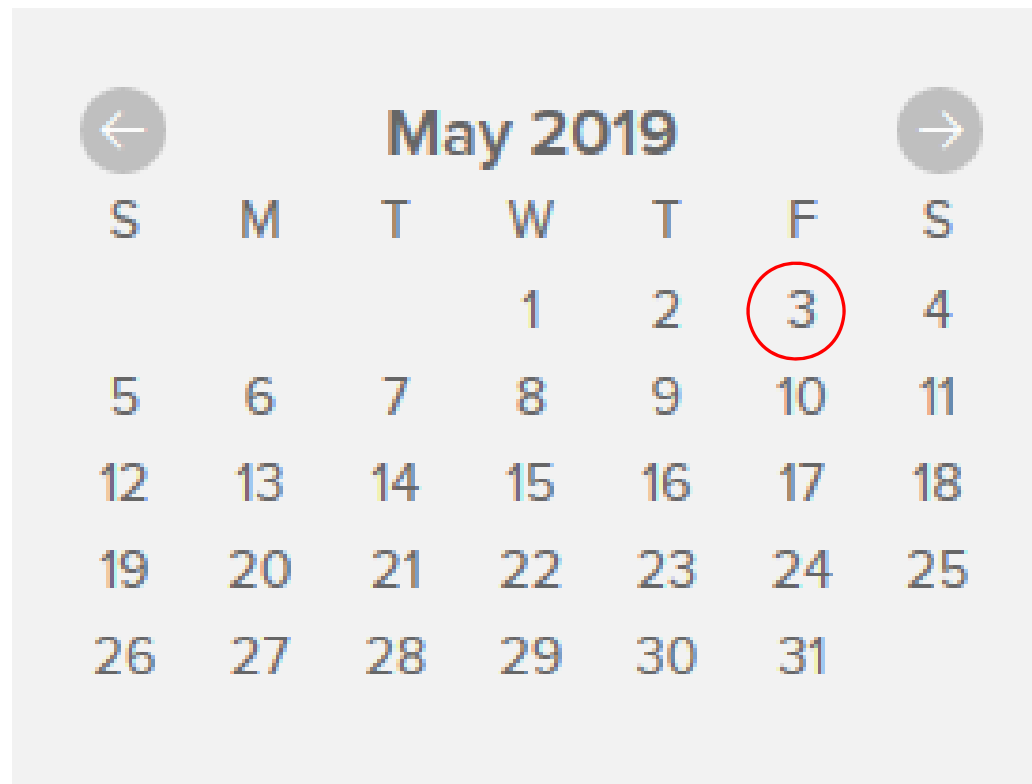


WWW.DVRPC.ORG/WATERQUALITY/DATAGIS/

Upcoming Webinars

April 2, 2019: Storytelling with Maps

Next Meeting: Friday, May 3, 2019



A calendar for the month of May 2019. The calendar is displayed in a grid format with days of the week (S, M, T, W, T, F, S) as columns and dates (1-31) as rows. The date 3 is circled in red, indicating the next meeting date.

May 2019						
S	M	T	W	T	F	S
			1	2	3	4
5	6	7	8	9	10	11
12	13	14	15	16	17	18
19	20	21	22	23	24	25
26	27	28	29	30	31	

Meeting Evaluation

Evaluations



Meeting Date: April 9, 2018

Help us find out what worked and what didn't work about today's meeting

1. Please rate the overall quality of the Work Group meeting.

1 2 3 4 5

Low quality High quality

2. Was the Work Group meeting a good use of your time?

1 2 3 4 5

Not a valuable use of my time Excellent use of my time

3. What did you like best about the Work Group meeting?

4. What could have been improved about the Work Group meeting?

5. Do you have suggestions for the Work Group that would help us achieve the group's objectives?

6. Would you be able to attend a Work Group meeting on the following dates?

Check all that apply.

- Monday, July 9, 2018
- Friday, July 13, 2018
- Monday, July 16, 2018
- Monday, July 23, 2018
- Tuesday, July 24, 2018
- Tuesday, July 27, 2018

Please join us for lunch!



<http://espressoandcream.com/2012/08/vegetarian-lasagna-with-goat-cheese-and-summer-squash.html>

Thank you!

<https://www.dvrpc.org/waterquality/DataGIS/>

For more information, contact:

Christina Arlt, AICP

carlt@dvrpc.org

215-238-2890