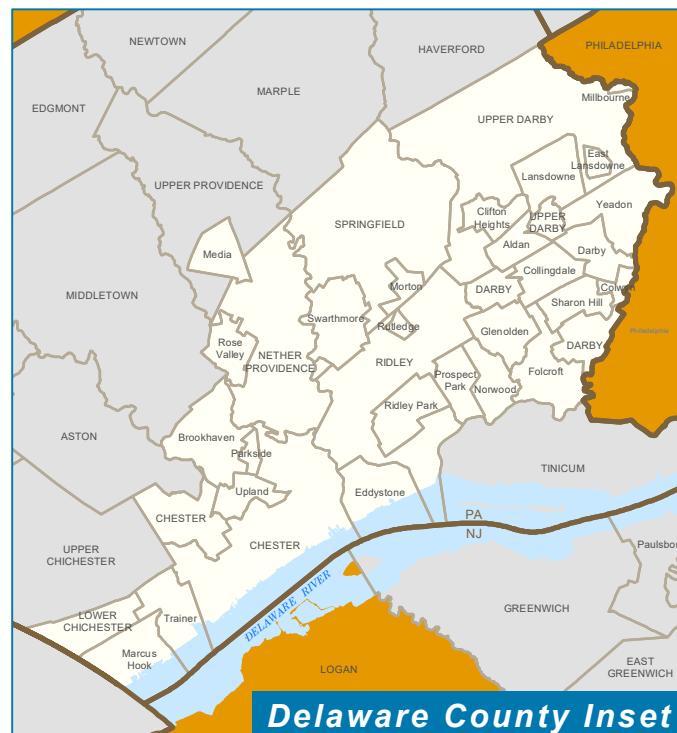
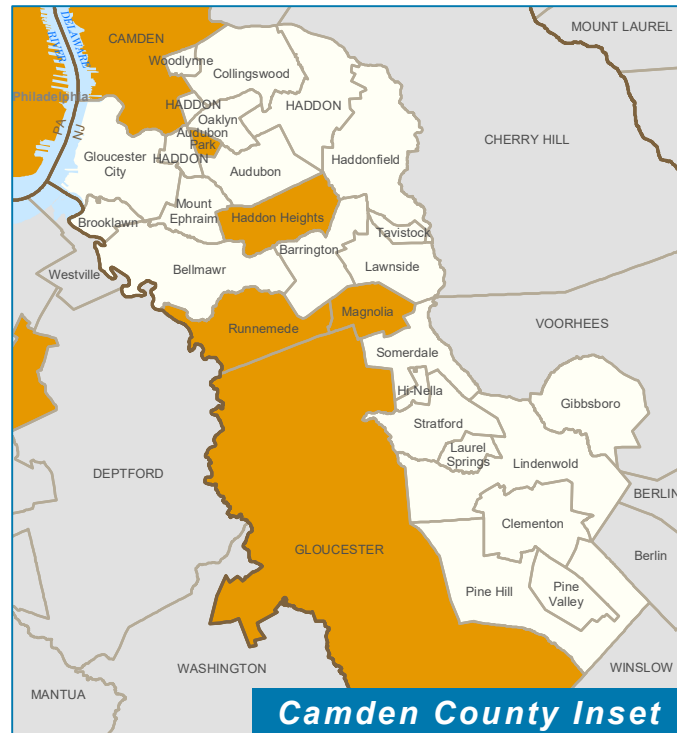
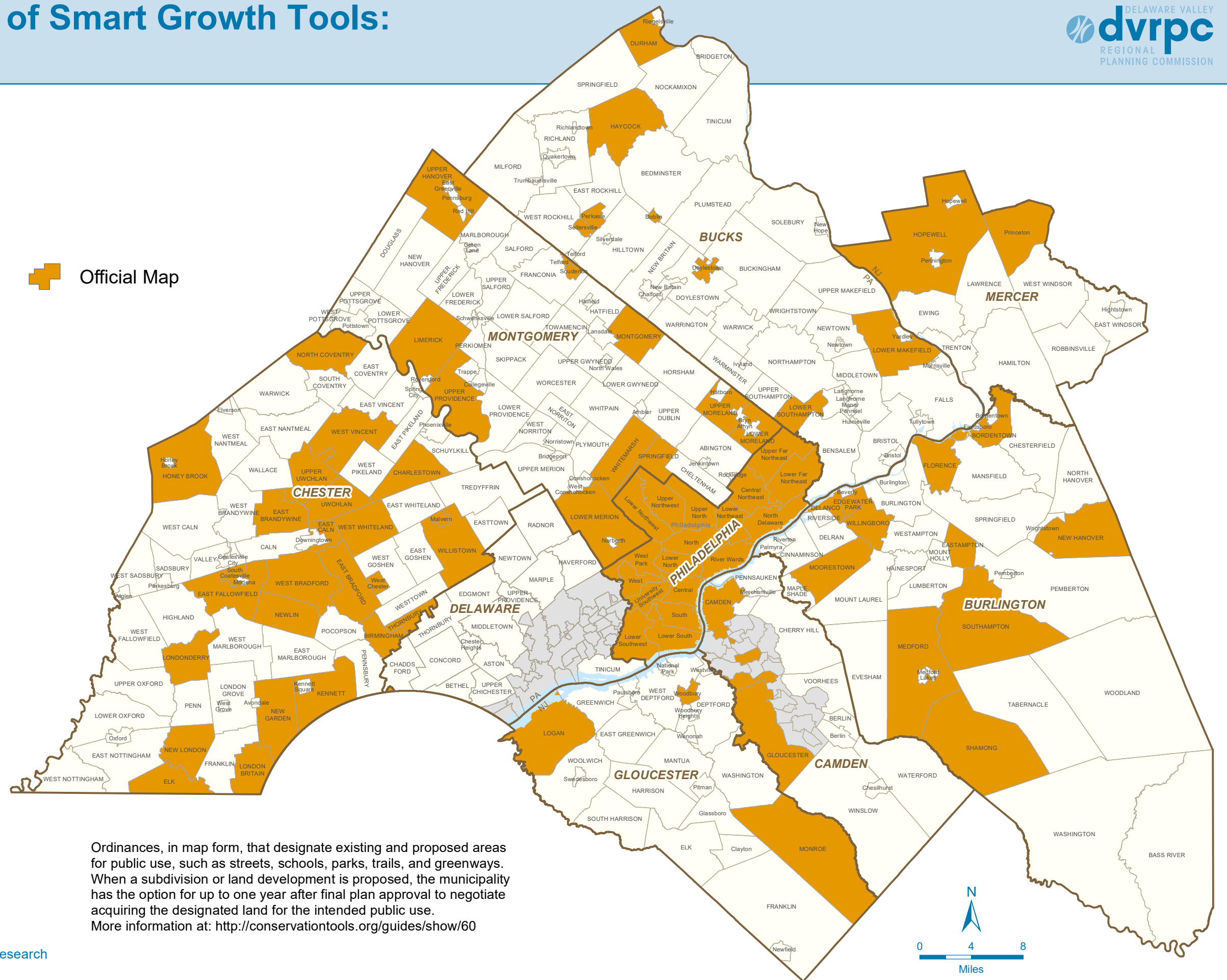


Municipal Adoption of Smart Growth Tools: Official Map



Official Map



Ordinances, in map form, that designate existing and proposed areas for public use, such as streets, schools, parks, trails, and greenways. When a subdivision or land development is proposed, the municipality has the option for up to one year after final plan approval to negotiate acquiring the designated land for the intended public use. More information at: <http://conservationtools.org/guides/show/60>



Date: July 2020, updated from 2013
Source: DVRPC 2013 Municipal Community Survey,
2020 data from County Planning Commissions and web research

* Planning Districts are shown for City of Philadelphia