

Destination: Delaware Valley

A Regional Visit Shed Analysis for Tourist Destinations in Greater Philadelphia



AUGUST 2024



The Delaware Valley Regional Planning Commission (DVRPC) is the federally designated Metropolitan Planning Organization for the Greater Philadelphia region, established by an Interstate Compact between the Commonwealth of Pennsylvania and the State of New Jersey. Members include Bucks, Chester, Delaware, Montgomery, and Philadelphia counties, plus the City of Chester, in Pennsylvania; and Burlington, Camden, Gloucester, and Mercer counties, plus the cities of Camden and Trenton, in New Jersey.

DVRPC serves strictly as an advisory agency. Any planning or design concepts as prepared by DVRPC are conceptual and may require engineering design and feasibility analysis. Actual authority for carrying out any planning proposals rest solely with the governing bodies of the states, local governments or authorities that have the primary responsibility to own, manage or maintain any transportation facility.

DVRPC is funded through a variety of funding sources including federal grants from the U.S. Department of Transportation's Federal Highway Administration (FHWA) and Federal Transit Administration (FTA), the Pennsylvania and New Jersey departments of transportation, as well as by DVRPC's state and local member governments. The authors, however, are solely responsible for the findings and conclusions herein, which may not represent the official views or policies of the funding agencies.

Title VI Compliance *The Delaware Valley Regional Planning Commission (DVRPC) fully complies with Title VI of the Civil Rights Act of 1964, the Civil Rights Restoration Act of 1987, and related nondiscrimination mandates in all programs and activities. DVRPC is committed to ensuring that no person is excluded from participation in, or denied the benefits of, all programs and activities on the basis of race, creed, color, national origin, age, gender, disability, sexual orientation, or income level, as protected by Title VI of the Civil Rights Act of 1964 and other related nondiscrimination mandates.*

DVRPC's website, www.dvrpc.org, may be translated into multiple languages. Publications and other public documents can be made available in alternative languages and formats, if requested. DVRPC's public meetings are always held in ADA-accessible facilities, and held in transit-accessible locations whenever possible. DVRPC will work to accommodate all reasonable requests for translation, interpretation, accommodations or other auxiliary services and encourages that requests be made at least seven days prior to a public meeting. Requests can be made by contacting the Commission's ADA and Title VI Compliance Officer Shoshana Akins via email at public_affairs@dvrpc.org, calling 215-592-1800, or while registering for an upcoming meeting.

Any person who believes they have been aggrieved by an unlawful discriminatory practice by DVRPC under Title VI has a right to file a formal complaint. Any such complaint must be in writing and filed with DVRPC's ADA and Title VI Compliance Officer Shoshana Akins and/or the appropriate state or federal agency within 180 days of the alleged discriminatory occurrence. Complaints that a program, service, or activity of DVRPC is not accessible to persons with disabilities should be directed to Shoshana Akins as well. For more information on DVRPC's Title VI program or to obtain a Title VI Complaint Form, please visit: www.dvrpc.org/GetInvolved/TitleVI, call 215-592-1800, or email public_affairs@dvrpc.org.

Destination: Delaware Valley

A Regional Visit Shed Analysis for Tourist Destinations in Greater Philadelphia



Bucks County, Pennsylvania

August 2024

As a part of its ongoing commitment to enhance travel and tourism, in FY24, DVRPC investigated regional visitation trends for select tourist destinations throughout the Greater Philadelphia area. Staff used the Buxton Scout platform to gather visitation data, focusing on sites in the region's eight suburban counties. Most of the selected sites are historical in nature, in an effort to highlight transportation access trends and needs at attractions that may solicit increased interest during the 2026 celebration of the nation's semiquincentennial, or the 250th anniversary of the 1776 signing of the United States Declaration of Independence in Philadelphia.

Buxton is a software service that gathers location and demographic data from mobile phone users, and provides analytic tools to evaluate consumer behaviors and preferences. The Scout platform can trace visits made to any location back to the home block group of the visitor. The project team used the anonymized outputs for each of its selected tourist sites to create an in-region "visit shed" by mapping the count of visits from each block group within the nine DVRPC counties.

The resulting analysis provides fresh context for tourism and transportation planning at the local, county, and regional scale. Transportation officials can use the data to understand where visitors are traveling from today and identify opportunities to enhance transit and multi-modal access in the future. Local visitation trends might also reveal new submarkets in which tourism site operators or economic development planners could target future advertising campaigns. Alternatively, they may highlight known areas where existing marketing investments could be deepened. Organizers of the region's semiquincentennial celebration might notice overlooked assets that could deserve an elevated profile due to their ease of access by alternative travel modes.

The individual site analyses are compiled together by county and each receive a one-page profile highlighting their visit shed, transportation context, and other key data and information. Additional tourist destinations within each county are highlighted on their respective maps. Other sources consulted for these profiles include Replica and Walk Score.

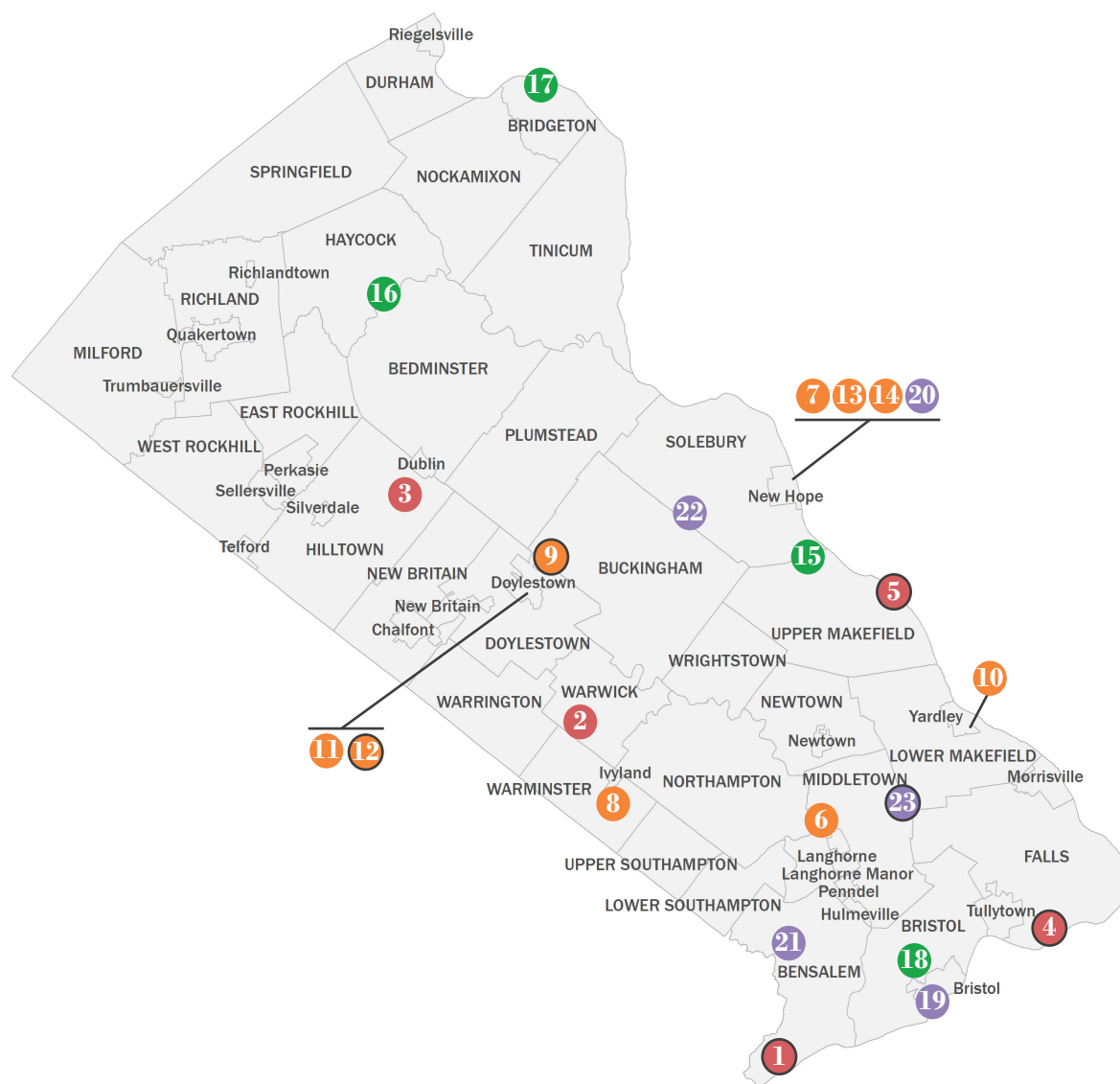
More information can be found at:
<http://www.dvrpc.org/economic/tourism>.



Top: Mercer Museum (Credit: DVRPC),
Bottom: Sesame Place (Credit: CoStar)

SELECTED DESTINATIONS: BUCKS COUNTY, PA

This map identifies selected tourist destinations in Bucks County. 2023 visitation data was gathered for the six destinations that feature a dark gray outline. The pages that follow highlight detailed visitation data and other transportation trends for each site.



HISTORIC SITES / LANDMARKS

- 1 Andalusia Historic House, Gardens & Arboretum
- 2 Moland House
- 3 Pearl S. Buck National Historic Landmark
- 4 Pennsbury Manor
- 5 Washington Crossing Historic Park

MUSEUMS / EDUCATIONAL FACILITIES

- 6 African American Museum of Bucks County
- 7 Bucks County Children's Museum
- 8 Craven Hall/John Fitch Steamboat Museum
- 9 Fontheil Castle
- 10 Gather Place Museum
- 11 James A. Michener Art Museum
- 12 Mercer Museum
- 13 Parry Mansion Museum
- 14 The Locktender's House/Del. Canal State Park

OUTDOOR / NATURAL SITES

- 15 Bowman's Hill Tower
- 16 Nockamixon State Park
- 17 Ringing Rocks County Park
- 18 Silver Lake Nature Center

ENTERTAINMENT

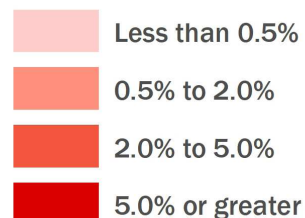
- 19 Bristol Riverside Theatre
- 20 Bucks County Playhouse
- 21 Parx Casino
- 22 Peddler's Village
- 23 Sesame Place

ANDALUSIA HISTORIC HOUSE, GARDENS & ARBORETUM

Bensalem Township, Bucks County

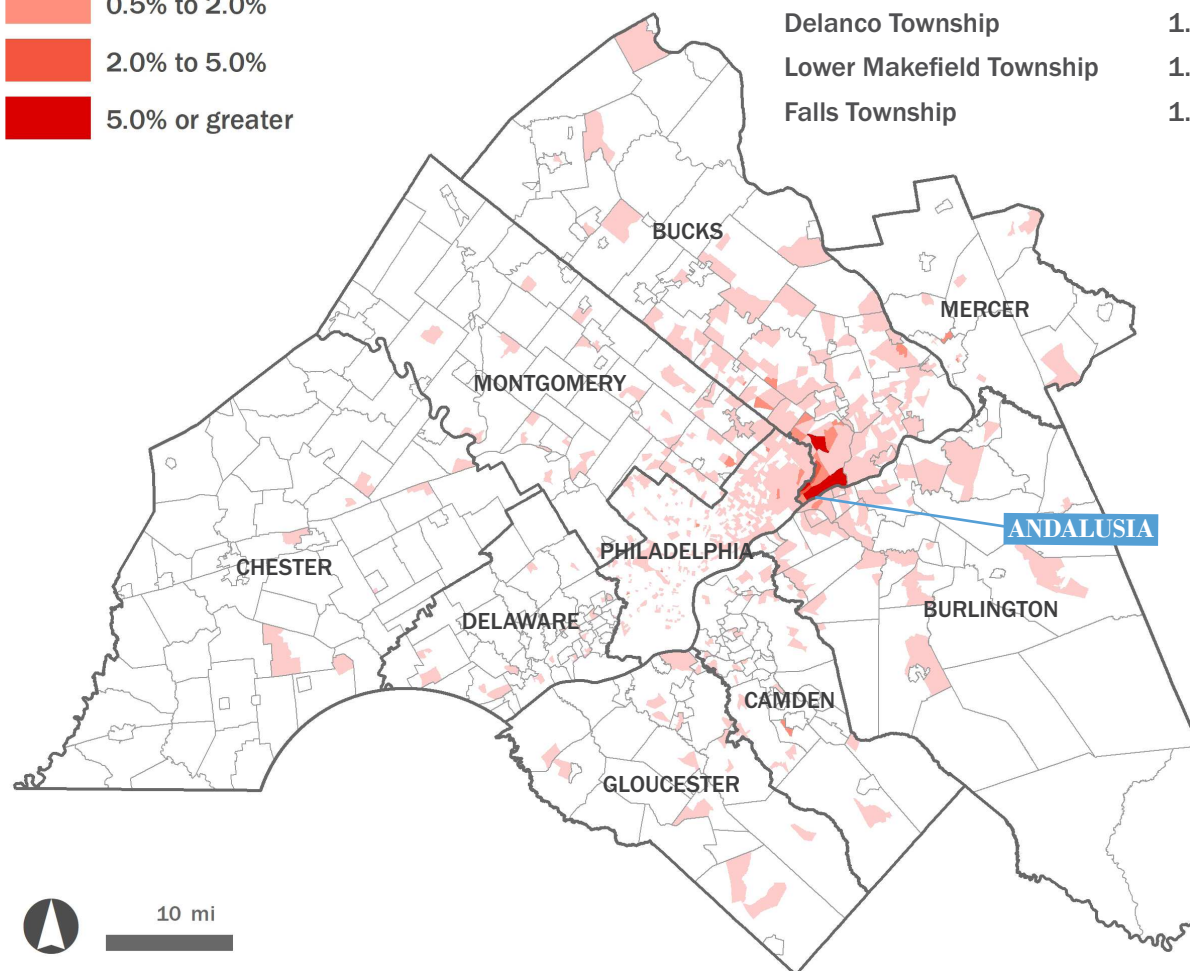
REGIONAL VISIT SHED ANALYSIS

Share of 2023 Visits by Block Group



Top Five Municipalities by Visits

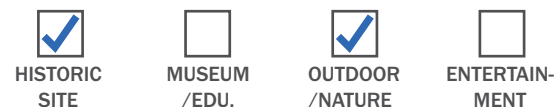
Bensalem Township	60.8%
Philadelphia	18.6%
Delanco Township	1.6%
Lower Makefield Township	1.6%
Falls Township	1.4%



10 mi

IN-REGION VISITS COUNTED (2023): 16,393
SOURCE: BUXTON

DESTINATION TYPE



TRANSPORTATION CONTEXT



Nearest Rail Station: 0.9 mi
Cornwells Heights



Nearest Bus Stop: 0.7 mi
SEPTA Route 133



Walk Score: 20
Car-Dependent



Bike Score: 33
Somewhat Bikeable



Nearest Circuit Trail: 0.1 mi
East Coast Greenway (*planned*)

TRAVEL BEHAVIOR

8% of weekend trips ending in this tract were by transit, walking, or biking

5% of weekend trips ending in this tract were made by zero-vehicle households

SOURCE: REPLICA

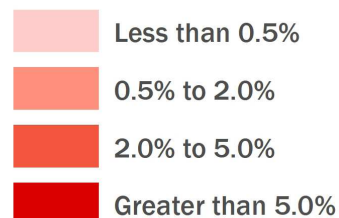
For more info, visit dvrpc.org/economic/tourism

PENNSBURY MANOR

Falls Township, Bucks County

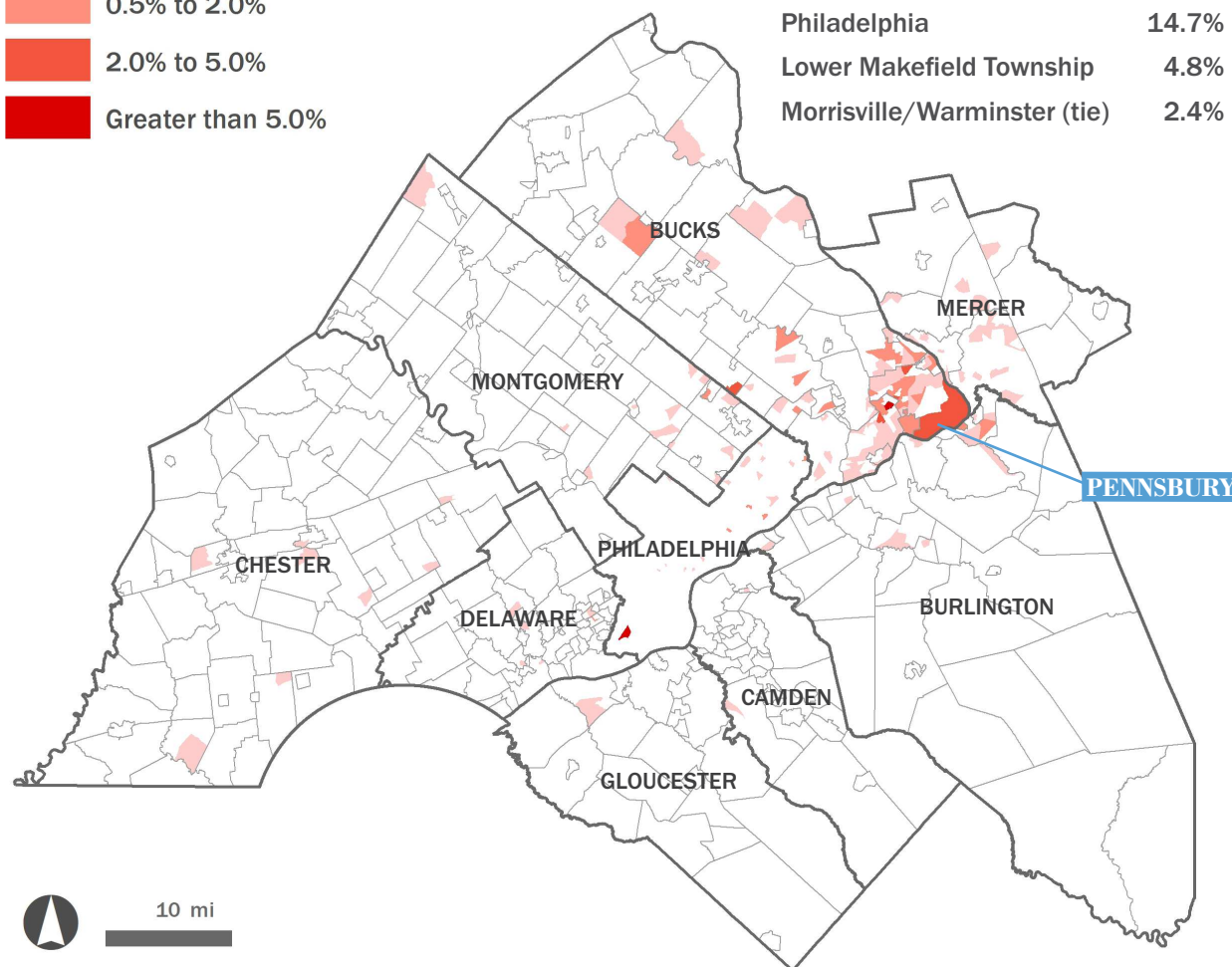
REGIONAL VISIT SHED ANALYSIS

Share of 2023 Visits by Block Group



Top Five Municipalities by Visits

Falls Township	23.7%
Bristol Township	21.5%
Philadelphia	14.7%
Lower Makefield Township	4.8%
Morrisville/Warminster (tie)	2.4%



10 mi

IN-REGION VISITS COUNTED (2023): 414
SOURCE: BUXTON

DESTINATION TYPE



TRANSPORTATION CONTEXT



Nearest Rail Station: 4.1 mi
Levittown



Nearest Bus Stop: 4.1 mi
SEPTA Route 127/128



Walk Score: 3
Car-Dependent



Bike Score: 26
Somewhat Bikeable



Nearest Circuit Trail: 4.1 mi
D&L Trail

TRAVEL BEHAVIOR

1% of weekend trips ending in this tract were by transit, walking, or biking

7% of weekend trips ending in this tract were made by zero-vehicle households

SOURCE: REPLICA

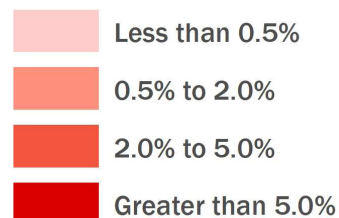
For more info, visit dvrpc.org/economic/tourism

WASHINGTON CROSSING HISTORIC PARK

Upper Makefield Township, Bucks County

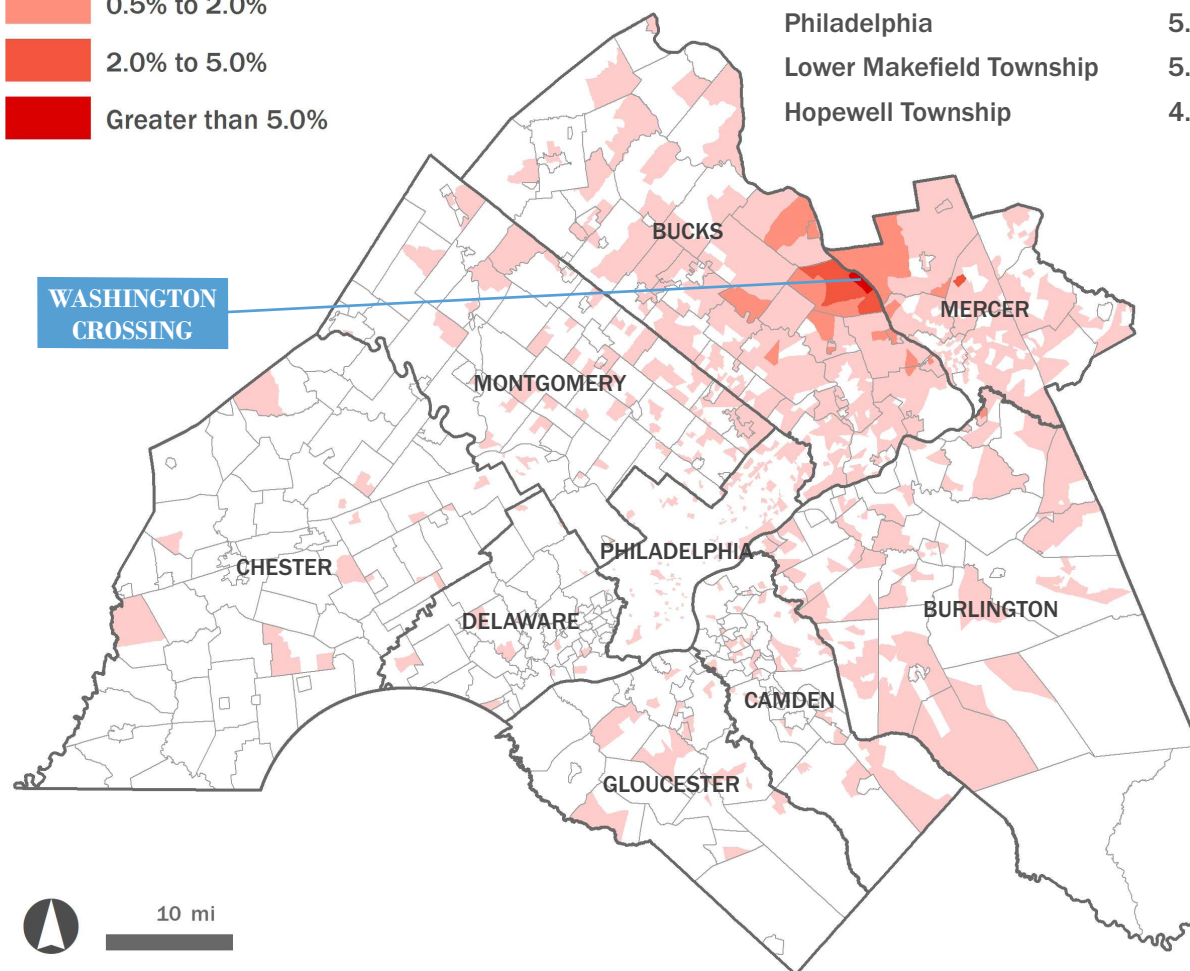
REGIONAL VISIT SHED ANALYSIS

Share of 2023 Visits by Block Group



Top Five Municipalities by Visits

Upper Makefield Township	21.2%
Lawrence Township	5.3%
Philadelphia	5.4%
Lower Makefield Township	5.2%
Hopewell Township	4.6%



10 mi

IN-REGION VISITS COUNTED (2023): 3,023
SOURCE: BUXTON

DESTINATION TYPE



TRANSPORTATION CONTEXT



Nearest Rail Station: 5.0 mi
Yardley



Nearest Bus Stop: 4.6 mi
NJT Route 607/608



Walk Score: 34
Car-Dependent



Bike Score: 62
Bikeable



Nearest Circuit Trail: 0.4 mi
D&R Canal Towpath North

TRAVEL BEHAVIOR

10% of weekend trips ending in this tract were by transit, walking, or biking

1% of weekend trips ending in this tract were made by zero-vehicle households

SOURCE: REPLICA

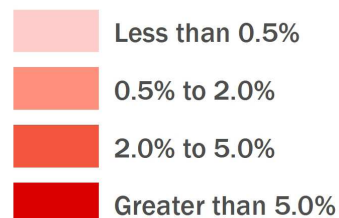
For more info, visit dvrpc.org/economic/tourism

FONTHILL CASTLE

Doylestown Township, Bucks County

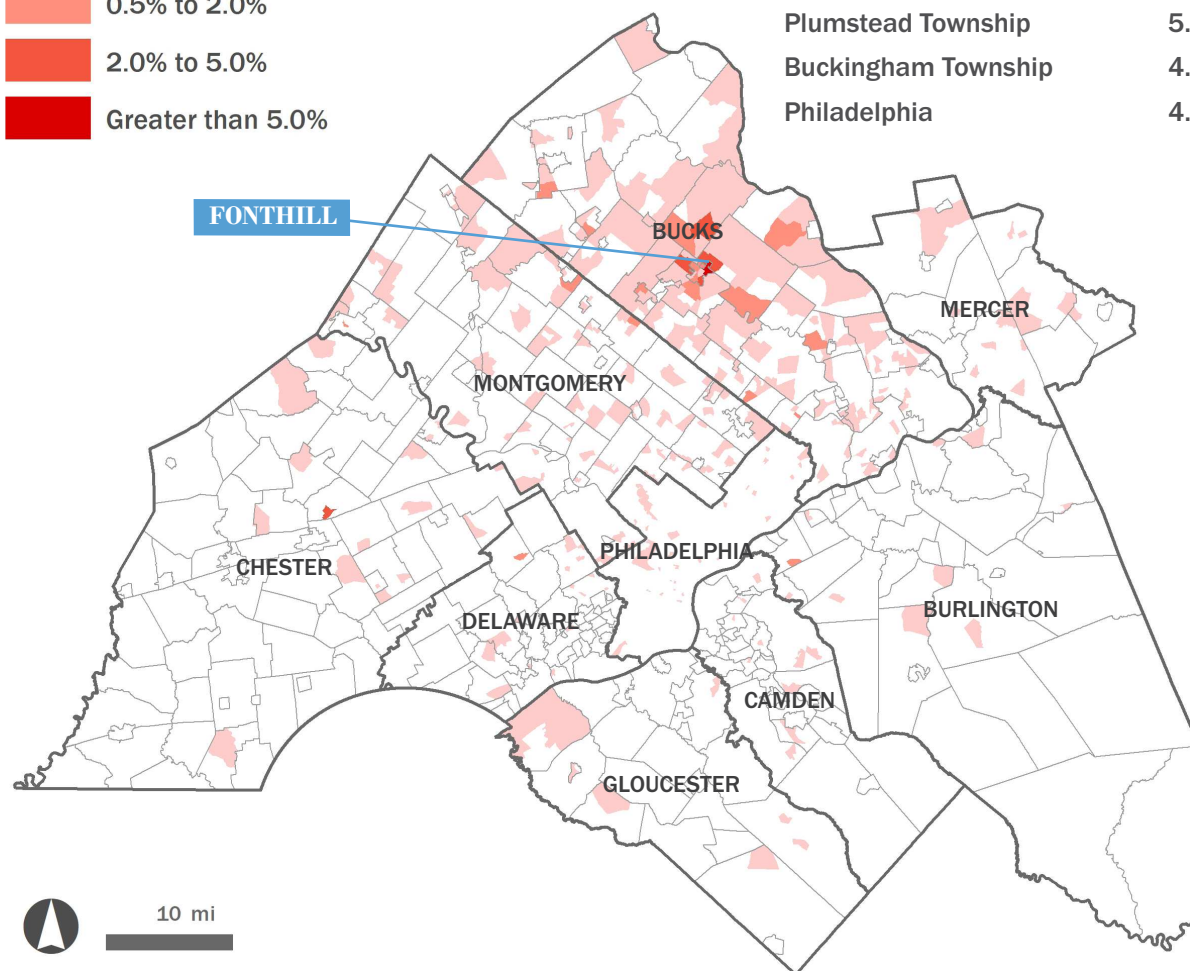
REGIONAL VISIT SHED ANALYSIS

Share of 2023 Visits by Block Group



Top Five Municipalities by Visits

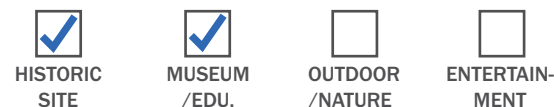
Doylestown Borough	23.3%
Doylestown Township	6.5%
Plumstead Township	5.1%
Buckingham Township	4.9%
Philadelphia	4.6%



10 mi

IN-REGION VISITS COUNTED (2023): 879
SOURCE: BUXTON

DESTINATION TYPE



TRANSPORTATION CONTEXT



Nearest Rail Station: 1.2 mi
Doylestown



Nearest Bus Stop: 0.7 mi
SEPTA Route 55



Walk Score: 54
Somewhat Walkable



Bike Score: 37
Somewhat Bikeable



Nearest Circuit Trail: 1.2 mi
202 Trail

TRAVEL BEHAVIOR

11% of weekend trips ending in this tract were by transit, walking, or biking

2% of weekend trips ending in this tract were made by zero-vehicle households

SOURCE: REPLICA

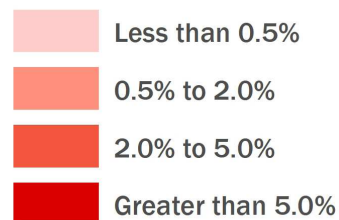
For more info, visit dvrpc.org/economic/tourism

MERCER MUSEUM

Doylestown Borough, Bucks County

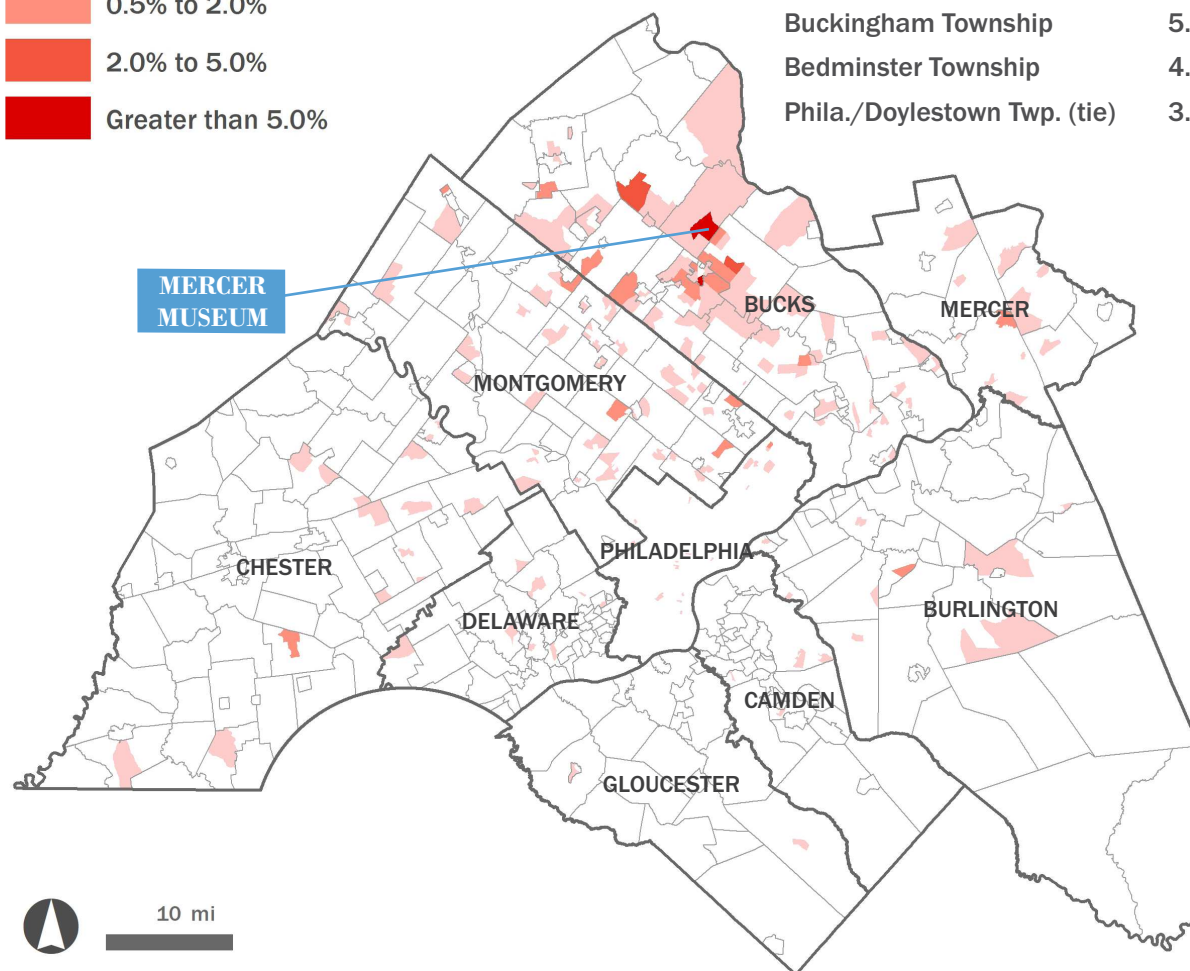
REGIONAL VISIT SHED ANALYSIS

Share of 2023 Visits by Block Group



Top Five Municipalities by Visits

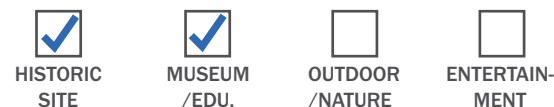
Doylestown Borough	32.1%
Plumstead Township	12.2%
Buckingham Township	5.7%
Bedminster Township	4.8%
Phila./Doylestown Twp. (tie)	3.6%



10 mi

IN-REGION VISITS COUNTED (2023): 714
SOURCE: BUXTON

DESTINATION TYPE



TRANSPORTATION CONTEXT



Nearest Rail Station: 0.3 mi
Doylestown



Nearest Bus Stop: 0.2 mi
SEPTA Route 55



Walk Score: 92
Walker's Paradise



Bike Score: 48
Somewhat Bikeable



Nearest Circuit Trail: 0.6 mi
202 Trail (pipeline)

TRAVEL BEHAVIOR

14% of weekend trips ending in this tract were by transit, walking, or biking

2% of weekend trips ending in this tract were made by zero-vehicle households

SOURCE: REPLICA

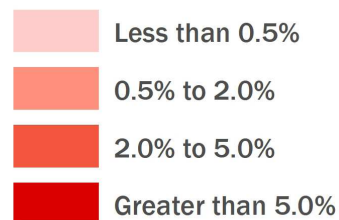
For more info, visit dvrpc.org/economic/tourism

SESAME PLACE

Middletown Township, Bucks County

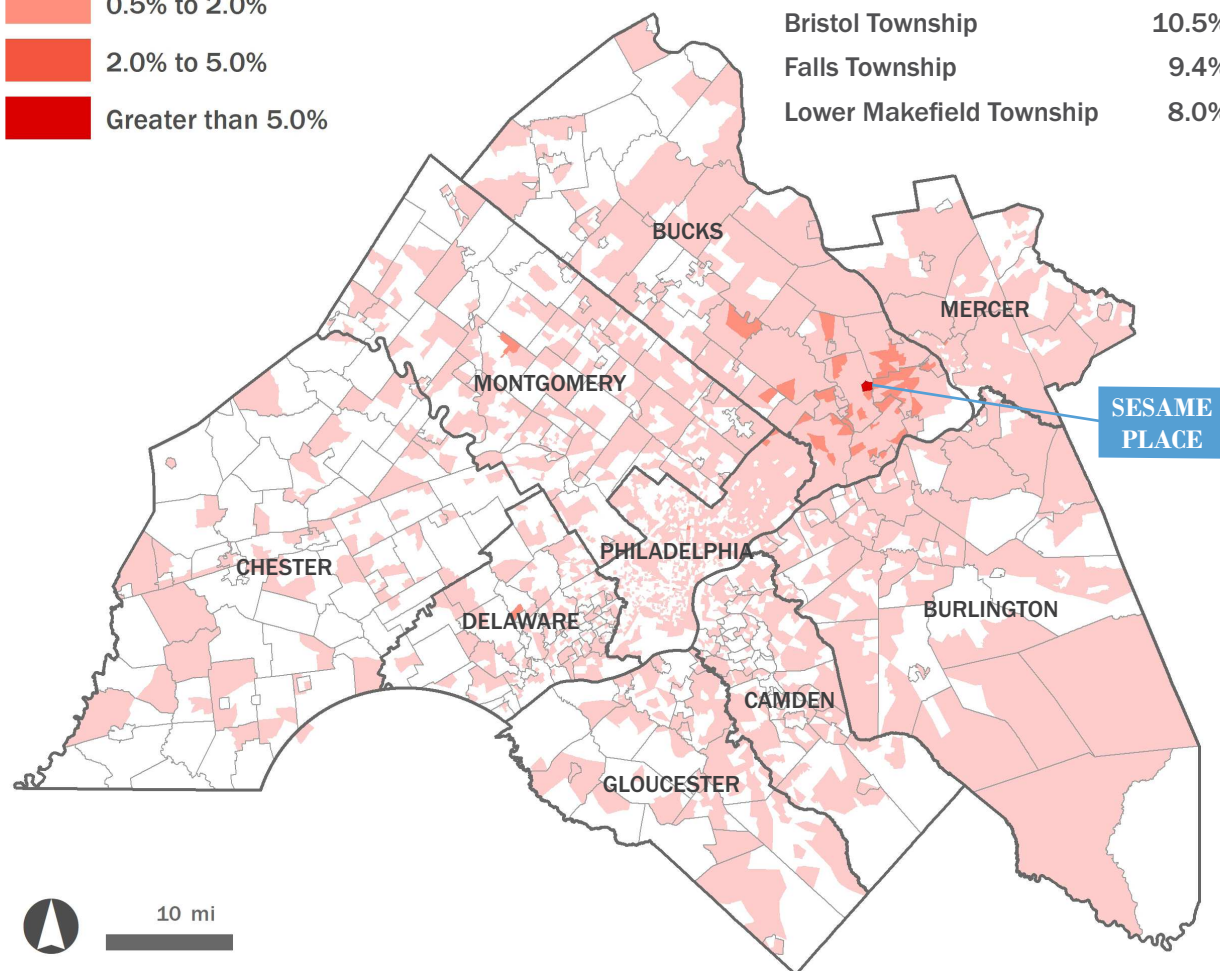
REGIONAL VISIT SHED ANALYSIS

Share of 2023 Visits by Block Group



Top Five Municipalities by Visits

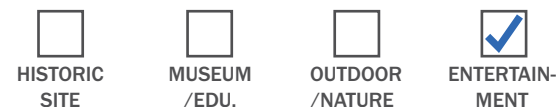
Philadelphia	18.8%
Middletown Township	14.6%
Bristol Township	10.5%
Falls Township	9.4%
Lower Makefield Township	8.0%



10 mi

IN-REGION VISITS COUNTED (2023): 28,744
SOURCE: BUXTON

DESTINATION TYPE



TRANSPORTATION CONTEXT



Nearest Rail Station: 1.6 mi
Woodbourne



Nearest Bus Stop: 0.0 mi
SEPTA Route 14/127



Walk Score: 48
Car-Dependent



Bike Score: 40
Somewhat Bikeable



Nearest Circuit Trail: 3.9 mi
Neshaminy Creek Trail (*planned*)

TRAVEL BEHAVIOR

7.5% of weekend trips ending in this tract were by transit, walking, or biking

4% of weekend trips ending in this tract were made by zero-vehicle households

SOURCE: REPLICA

For more info, visit dvrpc.org/economic/tourism

Destination: Delaware Valley

A Regional Visit Shed Analysis for Tourist Destinations in Greater Philadelphia



Burlington County, New Jersey

August 2024

As a part of its ongoing commitment to enhance travel and tourism, in FY24, DVRPC investigated regional visitation trends for select tourist destinations throughout the Greater Philadelphia area. Staff used the Buxton Scout platform to gather visitation data, focusing on sites in the region's eight suburban counties. Most of the selected sites are historical in nature, in an effort to highlight transportation access trends and needs at attractions that may solicit increased interest during the 2026 celebration of the nation's semiquincentennial, or the 250th anniversary of the 1776 signing of the United States Declaration of Independence in Philadelphia.

Buxton is a software service that gathers location and demographic data from mobile phone users, and provides analytic tools to evaluate consumer behaviors and preferences. The Scout platform can trace visits made to any location back to the home block group of the visitor. The project team used the anonymized outputs for each of its selected tourist sites to create an in-region "visit shed" by mapping the count of visits from each block group within the nine DVRPC counties.

The resulting analysis provides fresh context for tourism and transportation planning at the local, county, and regional scale. Transportation officials can use the data to understand where visitors are traveling from today and identify opportunities to enhance transit and multi-modal access in the future. Local visitation trends might also reveal new submarkets in which tourism site operators or economic development planners could target future advertising campaigns. Alternatively, they may highlight known areas where existing marketing investments could be deepened. Organizers of the region's semiquincentennial celebration might notice overlooked assets that could deserve an elevated profile due to their ease of access by alternative travel modes.

The individual site analyses are compiled together by county and each receive a one-page profile highlighting their visit shed, transportation context, and other key data and information. Additional tourist destinations within each county are highlighted on their respective maps. Other sources consulted for these profiles include Replica and Walk Score.

More information can be found at:

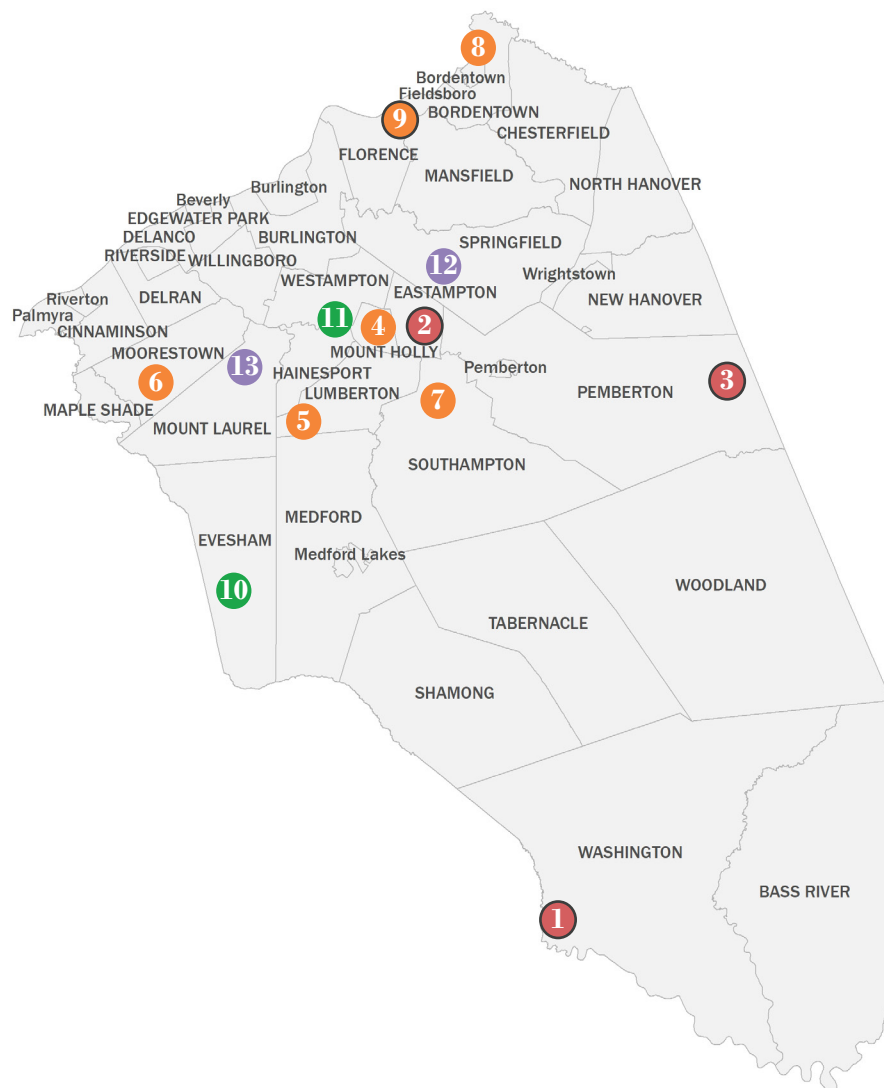
<http://www.dvrpc.org/economic/tourism>.



Top: Batsto Village (Credit: Secretgem526 via Wikimedia Commons), Bottom: Roebling Museum (Credit: DVRPC)

SELECTED DESTINATIONS: BURLINGTON COUNTY, NJ

This map identifies selected tourist destinations in Burlington County. 2023 visitation data was gathered for the four destinations that feature a dark gray outline. The pages that follow highlight detailed visitation data and other transportation trends for each site.



HISTORIC SITES / LANDMARKS

- 1 Batsto Village
- 2 Smithville Mansion
- 3 Whitesbog Historic Farm & Village

MUSEUMS / EDUCATIONAL FACILITIES

- 4 Burlington County Prison Museum
- 5 New Jersey Air Victory Museum
- 6 Perkins Center for the Arts
- 7 Pinelands Visitor Center
- 8 The Discovery Center at Point Breeze
- 9 Roebbling Museum

OUTDOOR / NATURAL SITES

- 10 Black Run Preserve
- 11 Rancocas State Park

ENTERTAINMENT

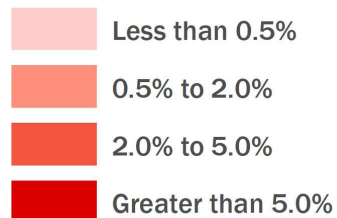
- 12 Burlington County Fairgrounds
- 13 The Funplex

BATSTO VILLAGE

Washington Township, Burlington County

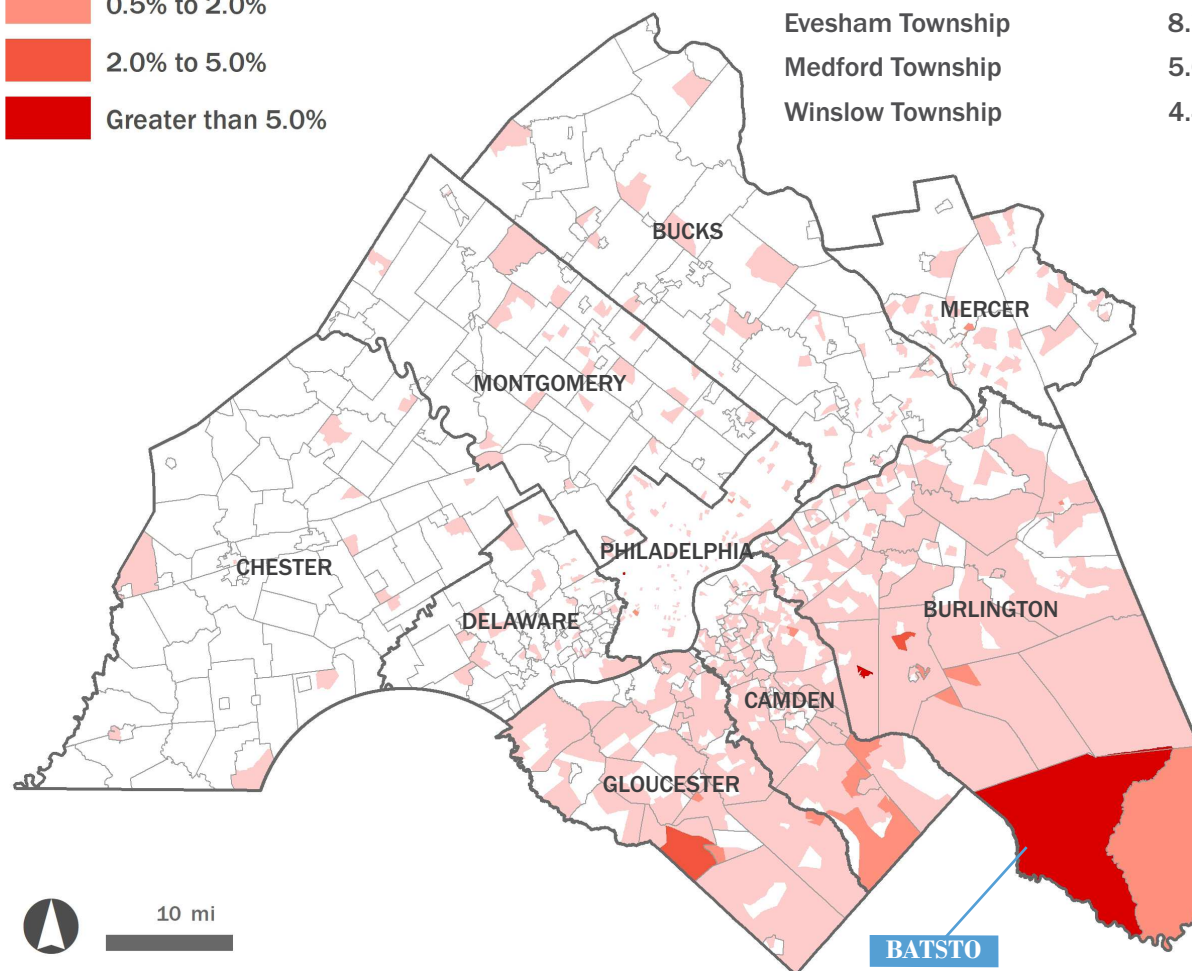
REGIONAL VISIT SHED

Share of 2023 Visits by Block Group



Top Five Municipalities by Visits

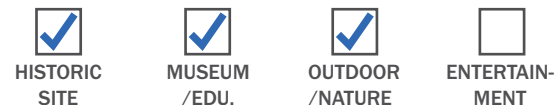
Philadelphia	13.7%
Washington Township	10.9%
Evesham Township	8.7%
Medford Township	5.6%
Winslow Township	4.4%



10 mi

IN-REGION VISITS COUNTED (2023): 4,133
SOURCE: BUXTON

DESTINATION TYPE



TRANSPORTATION CONTEXT



Nearest Rail Station: 9.2 mi
Hammonton



Nearest Bus Stop: 6.4 mi
NJT Route 554



Walk Score: 3
Car-Dependent



Bike Score: 35
Somewhat Bikeable



Nearest Circuit Trail: 14 mi
Camden County LINK Trail/Lower Great Egg Harbor River Greenway (*planned*)

TRAVEL BEHAVIOR

7% of weekend trips ending in this tract were by transit, walking, or biking

2% of weekend trips ending in this tract were made by zero-vehicle households

SOURCE: REPLICA

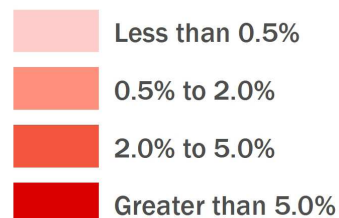
For more info, visit dvrpc.org/economic/tourism

SMITHVILLE MANSION

Eastampton Township, Burlington County

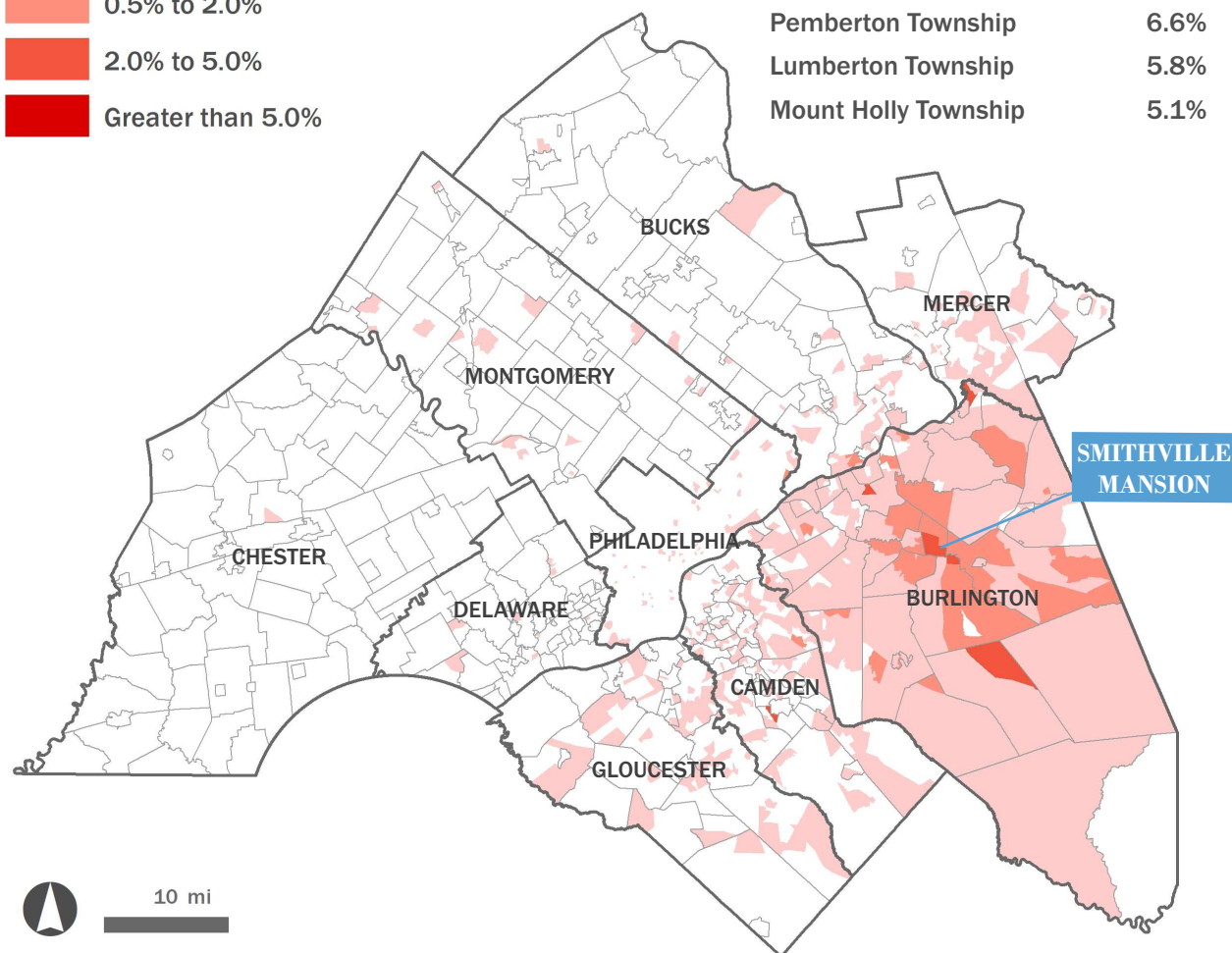
REGIONAL VISIT SHED

Share of 2023 Visits by Block Group



Top Five Municipalities by Visits

Eastampton Township	10.2%
Southampton Township	7.7%
Pemberton Township	6.6%
Lumberton Township	5.8%
Mount Holly Township	5.1%



10 mi

IN-REGION VISITS COUNTED (2023): 4,257
SOURCE: BUXTON

DESTINATION TYPE



TRANSPORTATION CONTEXT



Nearest Rail Station: 10 mi
Burlington Towne Center



Nearest Bus Stop: 1 mi
NJT Route 317



Walk Score: 1
Car-Dependent



Bike Score: 30
Somewhat Bikeable



Nearest Circuit Trail: 3.9 mi
Rancocas Creek Greenway (pipeline)

TRAVEL BEHAVIOR

7% of weekend trips ending in this tract were by transit, walking, or biking

2% of weekend trips ending in this tract were made by zero-vehicle households

SOURCE: REPLICA

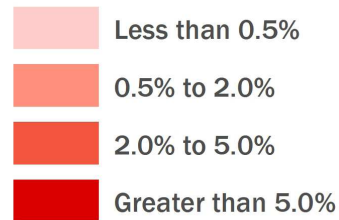
For more info, visit dvrpc.org/economic/tourism

WHITESBOG HISTORIC VILLAGE

Pemberton Township, Burlington County

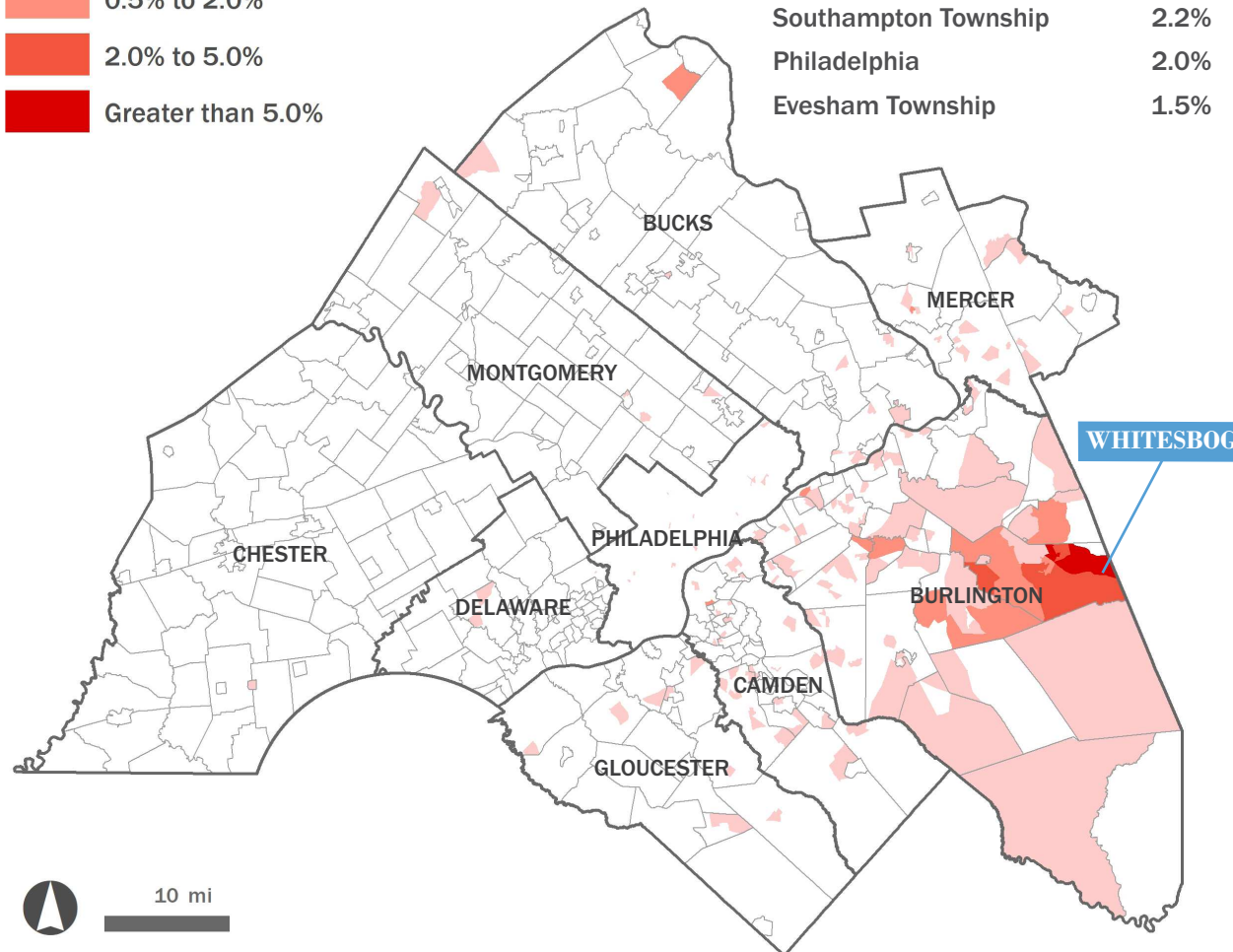
REGIONAL VISIT SHED

Share of 2023 Visits by Block Group



Top Five Municipalities by Visits

Pemberton Township	68.3%
New Hanover Township	2.2%
Southampton Township	2.2%
Philadelphia	2.0%
Evesham Township	1.5%



10 mi

IN-REGION VISITS COUNTED (2023): 1,270
SOURCE: BUXTON

DESTINATION TYPE



TRANSPORTATION CONTEXT



Nearest Rail Station: 21 mi
Bordentown



Nearest Bus Stop: 5 mi
NJT Route 317



Walk Score: 6
Car-Dependent



Bike Score: 26
Somewhat Bikeable



Nearest Circuit Trail: 2 mi
Rancocas Creek Greenway (*planned*)

TRAVEL BEHAVIOR

8% of weekend trips ending in this tract were by transit, walking, or biking

3% of weekend trips ending in this tract were made by zero-vehicle households

SOURCE: REPLICA

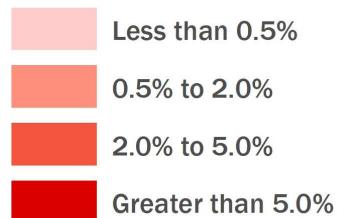
For more info, visit dvrpc.org/economic/tourism

ROEBLING MUSEUM

Florence Township, Burlington County

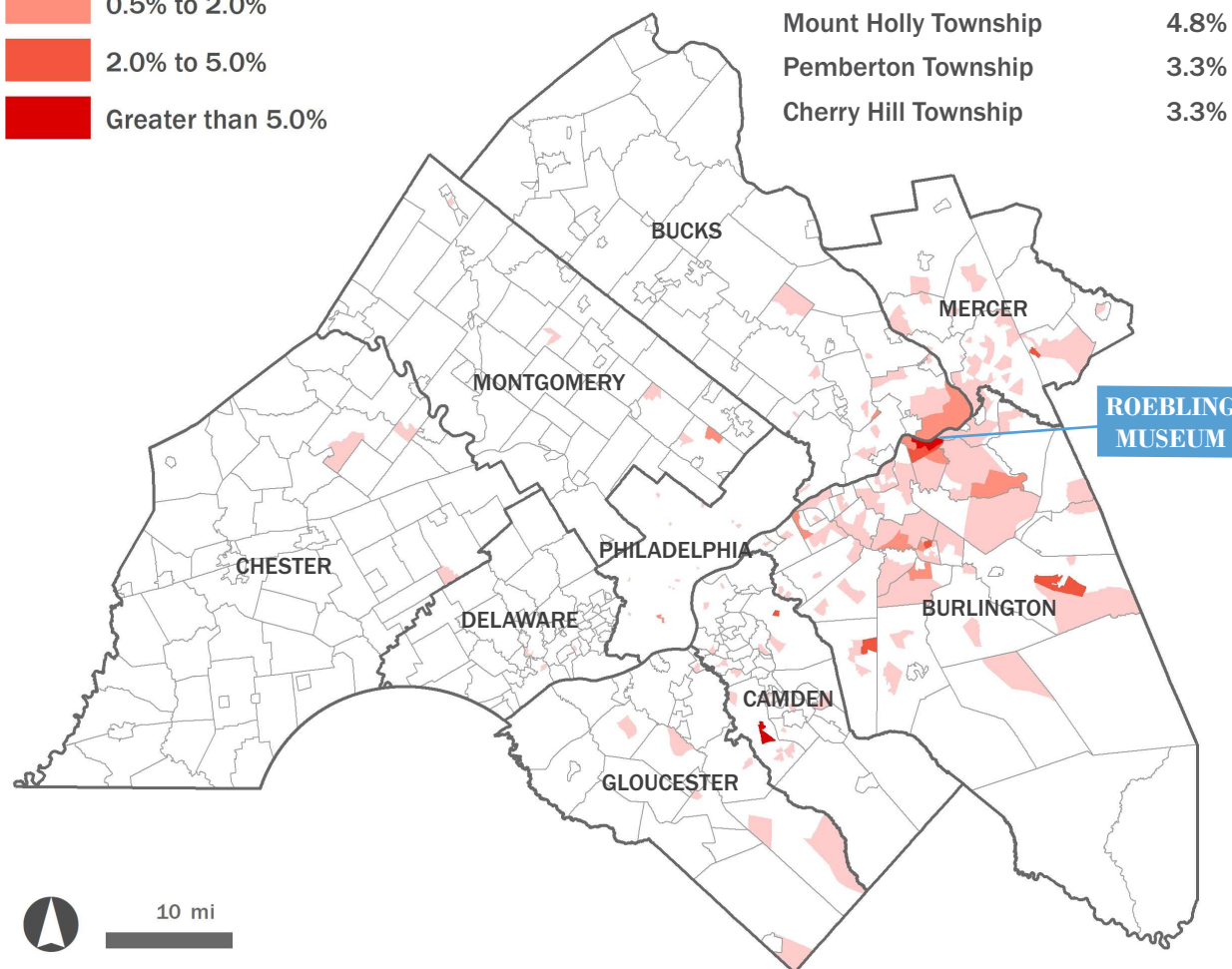
REGIONAL VISIT SHED

Share of 2023 Visits by Block Group



Top Five Municipalities by Visits

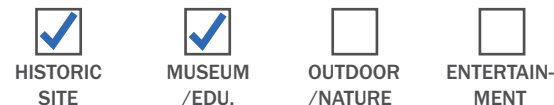
Florence Township	60.5%
Gloucester Township	5.3%
Mount Holly Township	4.8%
Pemberton Township	3.3%
Cherry Hill Township	3.3%



10 mi

IN-REGION VISITS COUNTED (2023): 3,887
SOURCE: BUXTON

DESTINATION TYPE



TRANSPORTATION CONTEXT



Nearest Rail Station: 0.3 mi
Roebling



Nearest Bus Stop: 0.2 mi
NJT Route 409



Walk Score: 47
Car-Dependent



Bike Score: 43
Somewhat Bikeable



Nearest Circuit Trail: 0.2 mi
Delaware River Heritage Trail

TRAVEL BEHAVIOR

14% of weekend trips ending in this tract were by transit, walking, or biking

3% of weekend trips ending in this tract were made by zero-vehicle households

SOURCE: REPLICA

For more info, visit dvrpc.org/economic/tourism

Destination: Delaware Valley

A Regional Visit Shed Analysis for Tourist Destinations in Greater Philadelphia



Camden County, New Jersey

August 2024

As a part of its ongoing commitment to enhance travel and tourism, in FY24, DVRPC investigated regional visitation trends for select tourist destinations throughout the Greater Philadelphia area. Staff used the Buxton Scout platform to gather visitation data, focusing on sites in the region's eight suburban counties. Most of the selected sites are historical in nature, in an effort to highlight transportation access trends and needs at attractions that may solicit increased interest during the 2026 celebration of the nation's semiquincentennial, or the 250th anniversary of the 1776 signing of the United States Declaration of Independence in Philadelphia.

Buxton is a software service that gathers location and demographic data from mobile phone users, and provides analytic tools to evaluate consumer behaviors and preferences. The Scout platform can trace visits made to any location back to the home block group of the visitor. The project team used the anonymized outputs for each of its selected tourist sites to create an in-region "visit shed" by mapping the count of visits from each block group within the nine DVRPC counties.

The resulting analysis provides fresh context for tourism and transportation planning at the local, county, and regional scale. Transportation officials can use the data to understand where visitors are traveling from today and identify opportunities to enhance transit and multi-modal access in the future. Local visitation trends might also reveal new submarkets in which tourism site operators or economic development planners could target future advertising campaigns. Alternatively, they may highlight known areas where existing marketing investments could be deepened. Organizers of the region's semiquincentennial celebration might notice overlooked assets that could deserve an elevated profile due to their ease of access by alternative travel modes.

The individual site analyses are compiled together by county and each receive a one-page profile highlighting their visit shed, transportation context, and other key data and information. Additional tourist destinations within each county are highlighted on their respective maps. Other sources consulted for these profiles include Replica and Walk Score.

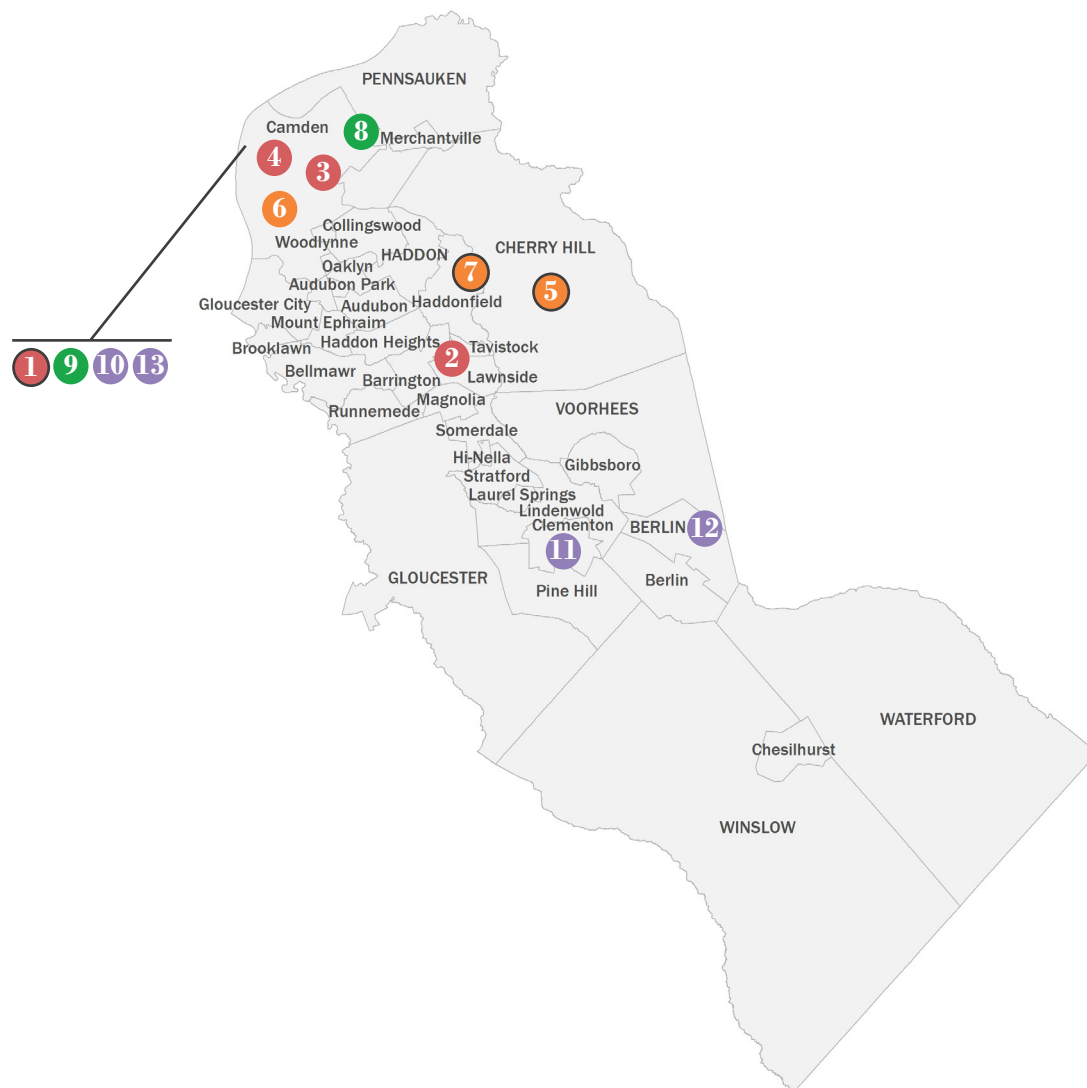
More information can be found at:
<http://www.dvrpc.org/economic/tourism>.



Top: Battleship New Jersey (Credit: DVRPC),
Bottom: Barclay Farmstead Museum (Credit:
Cceshle via Wikimedia Commons)

SELECTED DESTINATIONS: CAMDEN COUNTY, NJ

This map identifies selected tourist destinations in Camden County. 2023 visitation data was gathered for the three destinations that feature a dark gray outline. The pages that follow highlight detailed visitation data and other transportation trends for each site.



HISTORIC SITES / LANDMARKS

- 1 Battleship New Jersey
- 2 Peter Mott House Underground Railroad Museum
- 3 Pomona Hall
- 4 Walt Whitman House

MUSEUMS / EDUCATIONAL FACILITIES

- 5 Barclay Farmstead Museum
- 6 Camden Shipyard & Maritime Museum
- 7 Indian King Tavern Museum

OUTDOOR / NATURAL SITES

- 8 Cooper River Park
- 9 Wiggins Waterfront Park

ENTERTAINMENT

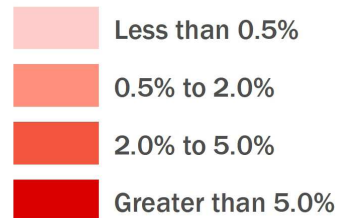
- 10 Adventure Aquarium
- 11 Clementon Park & Splash World
- 12 Diggerland USA
- 13 Freedom Mortgage Pavilion

BATTLESHIP NEW JERSEY

Camden City, Camden County

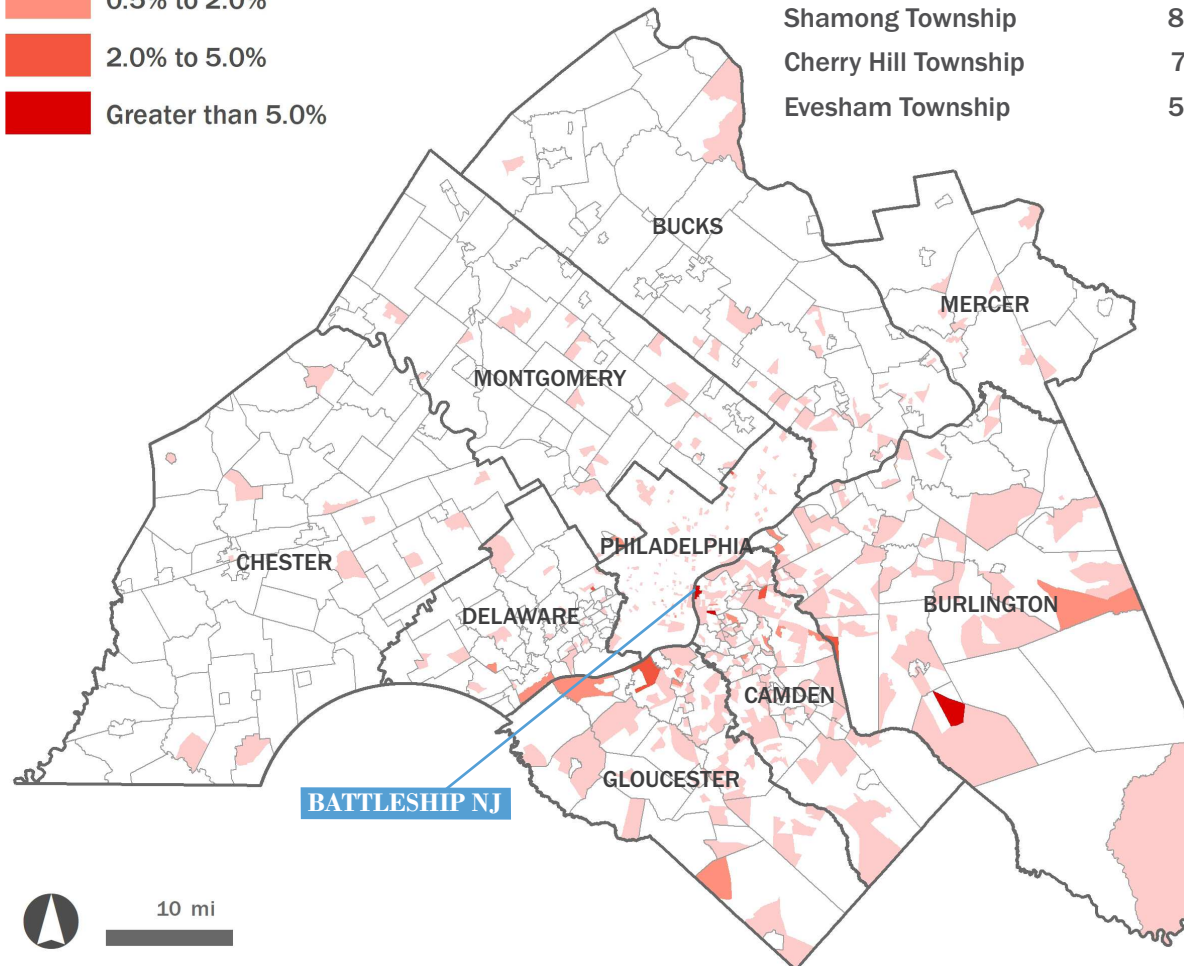
REGIONAL VISIT SHED

Share of 2023 Visits by Block Group

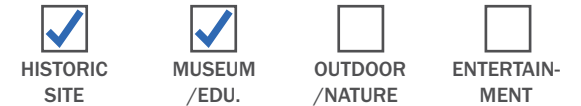


Top Five Municipalities by Visits

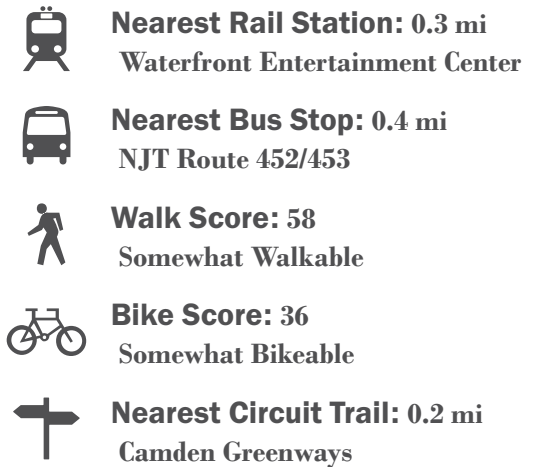
Philadelphia	14.7%
Camden City	14.2%
Shamong Township	8.5%
Cherry Hill Township	7.6%
Evesham Township	5.2%



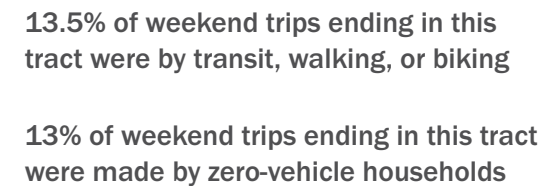
DESTINATION TYPE



TRANSPORTATION CONTEXT



TRAVEL BEHAVIOR



SOURCE: REPLICA

For more info, visit dvrpc.org/economic/tourism



10 mi

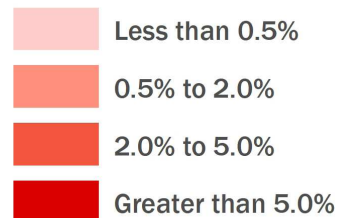
IN-REGION VISITS COUNTED (2023): 1,488
SOURCE: BUXTON

BARCLAY FARMSTEAD MUSEUM

Cherry Hill Township, Camden County

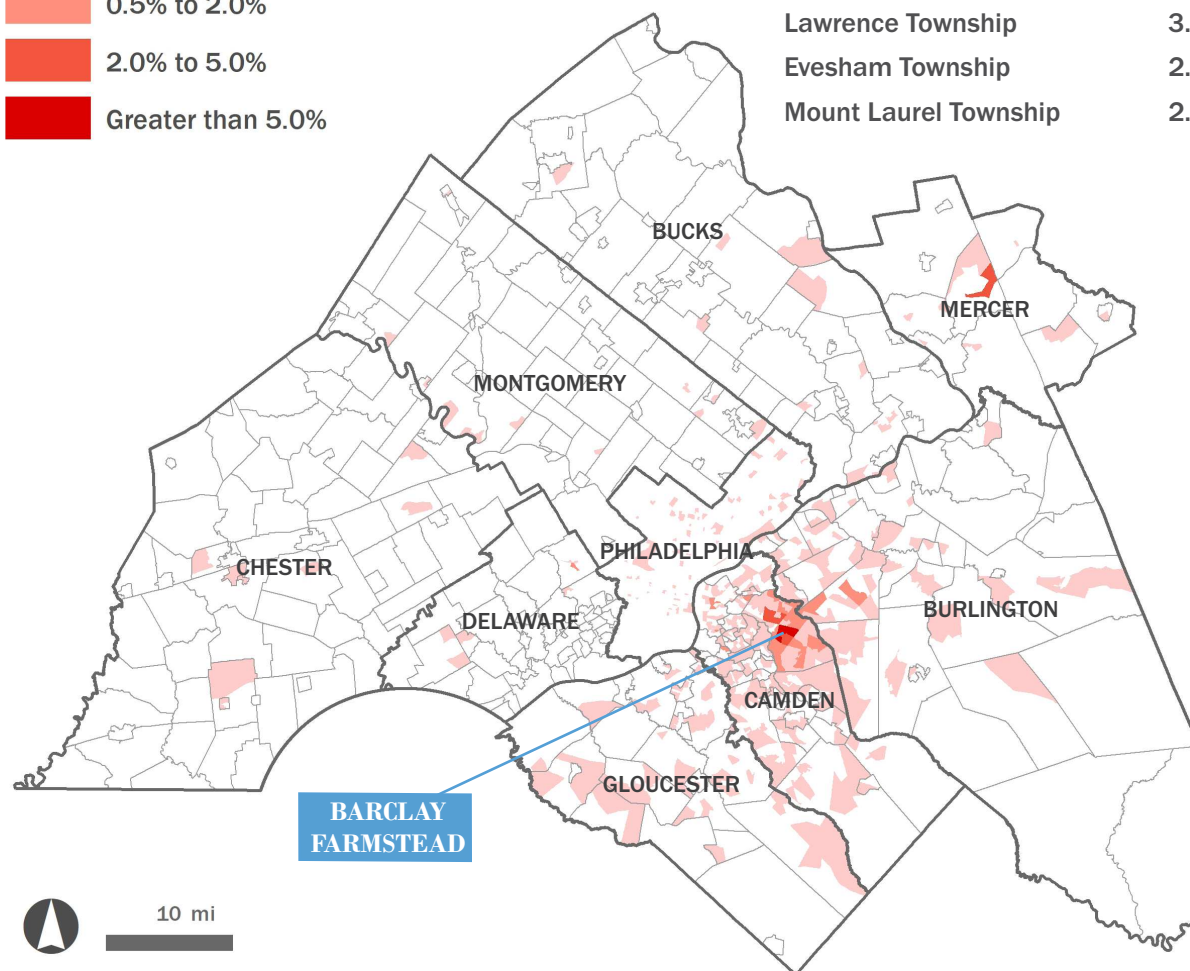
REGIONAL VISIT SHED

Share of 2023 Visits by Block Group



Top Five Municipalities by Visits

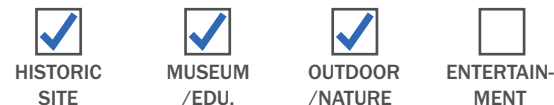
Cherry Hill Township	64.0%
Philadelphia	3.9%
Lawrence Township	3.1%
Evesham Township	2.4%
Mount Laurel Township	2.4%



10 mi

IN-REGION VISITS COUNTED (2023): 3,255
SOURCE: BUXTON

DESTINATION TYPE



TRANSPORTATION CONTEXT



Nearest Rail Station: 2 mi
Haddonfield



Nearest Bus Stop: 0.2 mi
NJT Route 406



Walk Score: 32
Car-Dependent



Bike Score: 40
Somewhat Bikeable



Nearest Circuit Trail: 2 mi
Cooper River Trail

TRAVEL BEHAVIOR

7.5% of weekend trips ending in this tract were by transit, walking, or biking

2.5% of weekend trips ending in this tract were made by zero-vehicle households

SOURCE: REPLICA

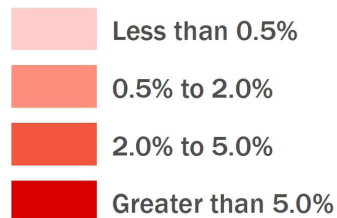
For more info, visit dvrpc.org/economic/tourism

INDIAN KING TAVERN MUSEUM

Haddonfield Borough, Camden County

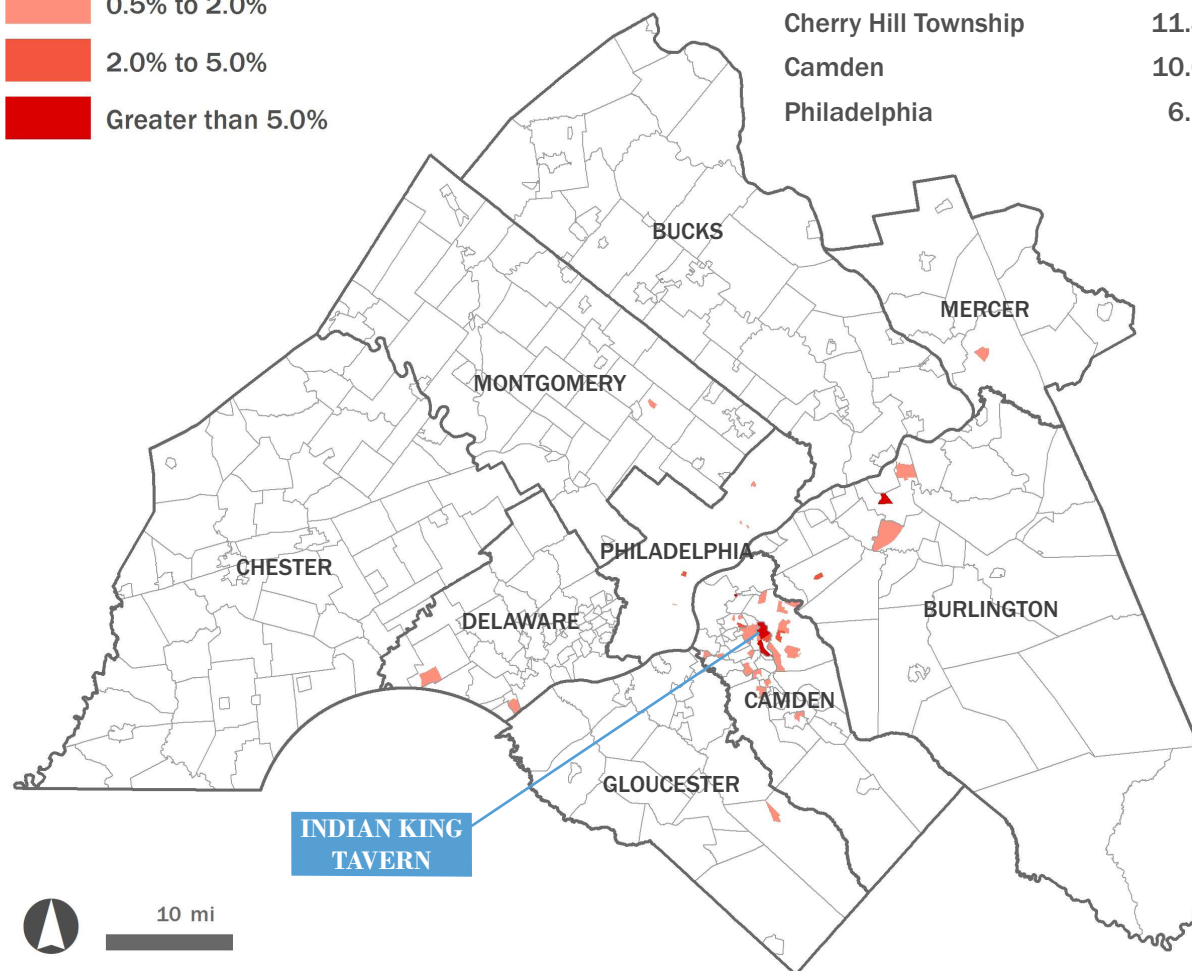
REGIONAL VISIT SHED

Share of 2023 Visits by Block Group



Top Five Municipalities by Visits

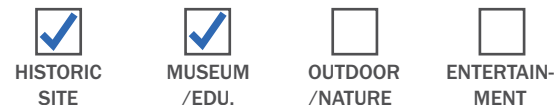
Haddonfield Borough	31.1%
Burlington Township	12.6%
Cherry Hill Township	11.8%
Camden	10.0%
Philadelphia	6.7%



10 mi

IN-REGION VISITS COUNTED (2023): 119
SOURCE: BUXTON

DESTINATION TYPE



TRANSPORTATION CONTEXT



Nearest Rail Station: 0.5 mi
Haddonfield



Nearest Bus Stop: 0 mi
NJT Route 455/457



Walk Score: 90
Walker's Paradise



Bike Score: 54
Bikeable



Nearest Circuit Trail: 0.5 mi
Cooper River Trail

TRAVEL BEHAVIOR

12% of weekend trips ending in this tract were by transit, walking, or biking

4.5% of weekend trips ending in this tract were made by zero-vehicle households

SOURCE: REPLICA

For more info, visit dvrpc.org/economic/tourism

Destination: Delaware Valley

A Regional Visit Shed Analysis for Tourist Destinations in Greater Philadelphia



Chester County, Pennsylvania

August 2024

As a part of its ongoing commitment to enhance travel and tourism, in FY24, DVRPC investigated regional visitation trends for select tourist destinations throughout the Greater Philadelphia area. Staff used the Buxton Scout platform to gather visitation data, focusing on sites in the region's eight suburban counties. Most of the selected sites are historical in nature, in an effort to highlight transportation access trends and needs at attractions that may solicit increased interest during the 2026 celebration of the nation's semiquincentennial, or the 250th anniversary of the 1776 signing of the United States Declaration of Independence in Philadelphia.

Buxton is a software service that gathers location and demographic data from mobile phone users, and provides analytic tools to evaluate consumer behaviors and preferences. The Scout platform can trace visits made to any location back to the home block group of the visitor. The project team used the anonymized outputs for each of its selected tourist sites to create an in-region "visit shed" by mapping the count of visits from each block group within the nine DVRPC counties.

The resulting analysis provides fresh context for tourism and transportation planning at the local, county, and regional scale. Transportation officials can use the data to understand where visitors are traveling from today and identify opportunities to enhance transit and multi-modal access in the future. Local visitation trends might also reveal new submarkets in which tourism site operators or economic development planners could target future advertising campaigns. Alternatively, they may highlight known areas where existing marketing investments could be deepened. Organizers of the region's semiquincentennial celebration might notice overlooked assets that could deserve an elevated profile due to their ease of access by alternative travel modes.

The individual site analyses are compiled together by county and each receive a one-page profile highlighting their visit shed, transportation context, and other key data and information. Additional tourist destinations within each county are highlighted on their respective maps. Other sources consulted for these profiles include Replica and Walk Score.

More information can be found at:

<http://www.dvrpc.org/economic/tourism>.



Top: Longwood Gardens (Credit: P. Hughes via Wikimedia Commons), Bottom: National Iron and Steel Heritage Museum (Credit: CoStar)

SELECTED DESTINATIONS: CHESTER COUNTY, PA

This map identifies selected tourist destinations in Chester County. 2023 visitation data was gathered for the four destinations that feature a dark gray outline. The pages that follow highlight detailed visitation data and other transportation trends for each site.



HISTORIC SITES / LANDMARKS

- 1 Historic Yellow Springs
- 2 Paoli Battlefield
- 3 West Chester Railroad

MUSEUMS / EDUCATIONAL FACILITIES

- 4 Wharton Esherick Museum
- 5 American Helicopter Museum
- 6 Chester County History Center
- 7 Historical Society of the Phoenixville Area
- 8 National Iron & Steel Heritage Museum

OUTDOOR / NATURAL SITES

- 9 Jenkins Arboretum & Gardens
- 10 Longwood Gardens
- 11 Marsh Creek State Park

ENTERTAINMENT

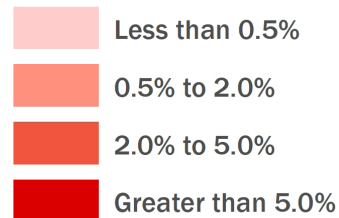
- 12 Devon Horse Show & Country Fair
- 13 Herr's Snack Factory Tours

HISTORIC YELLOW SPRINGS

West Pikeland Township, Chester County

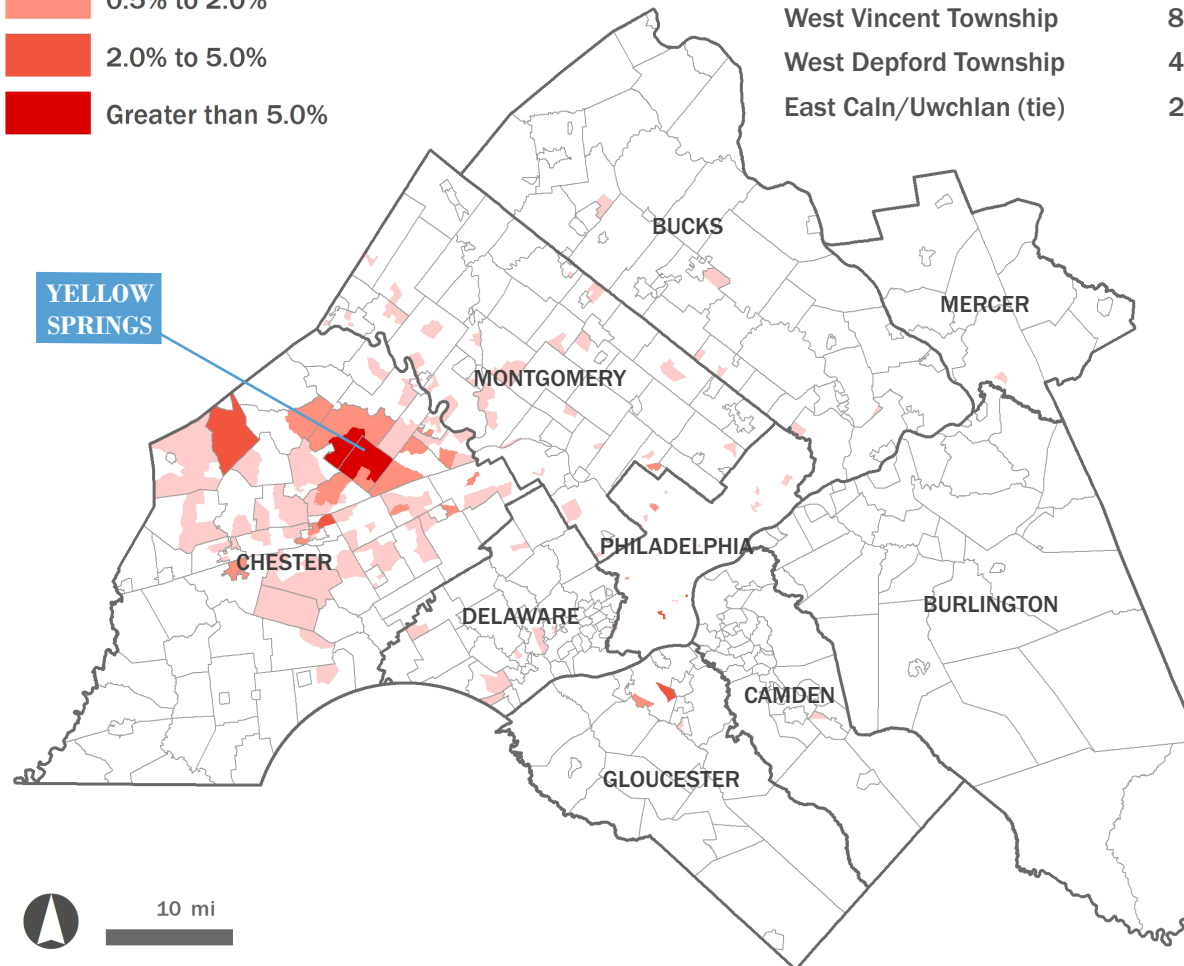
REGIONAL VISIT SHED

Share of 2023 Visits by Block Group



Top Five Municipalities by Visits

West Pikeland Township	37.8%
Philadelphia	10.4%
West Vincent Township	8.6%
West Depford Township	4.2%
East Caln/Uwchlan (tie)	2.6%



10 mi

IN-REGION VISITS COUNTED (2023): 759
SOURCE: BUXTON

DESTINATION TYPE



TRANSPORTATION CONTEXT



Nearest Rail Station: 7.1 mi
Exton



Nearest Bus Stop: 3.8 mi
SEPTA Route 204



Walk Score: 25
Car-Dependent



Bike Score: 4
Somewhat Bikeable



Nearest Circuit Trail: 3.8 mi
Uwchlan Trail

TRAVEL BEHAVIOR

8% of weekend trips ending in this tract were by transit, walking, or biking

1% of weekend trips ending in this tract were made by zero-vehicle households

SOURCE: REPLICA

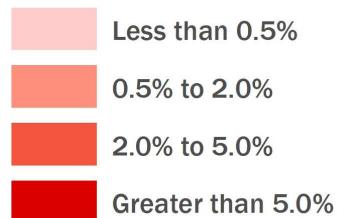
For more info, visit dvrpc.org/economic/tourism

PAOLI BATTLEFIELD

Malvern Borough, Chester County

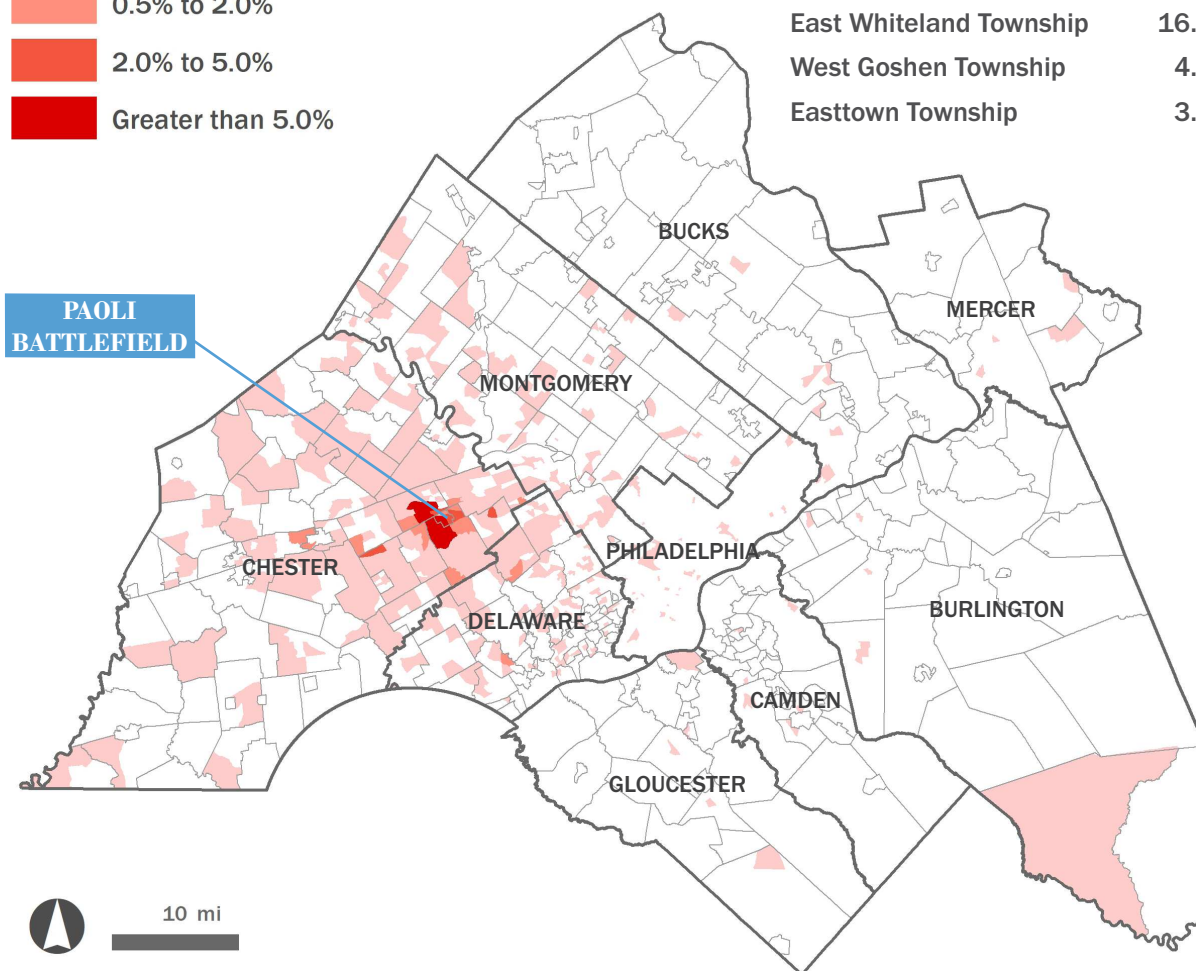
REGIONAL VISIT SHED

Share of 2023 Visits by Block Group



Top Five Municipalities by Visits

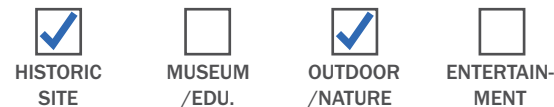
Malvern Borough	28.3%
Willistown Township	21.6%
East Whiteland Township	16.3%
West Goshen Township	4.9%
Easttown Township	3.3%



10 mi

IN-REGION VISITS COUNTED (2023): 5,366
SOURCE: BUXTON

DESTINATION TYPE



TRANSPORTATION CONTEXT



Nearest Rail Station: 0.5 mi
Malvern



Nearest Bus Stop: 0.4 mi
SEPTA Route 92



Walk Score: 52
Somewhat Walkable



Bike Score: 40
Somewhat Bikeable



Nearest Circuit Trail: 1.8 mi
Chester Valley Trail

TRAVEL BEHAVIOR

14% of weekend trips ending in this tract were by transit, walking, or biking

3% of weekend trips ending in this tract were made by zero-vehicle households

SOURCE: REPLICA

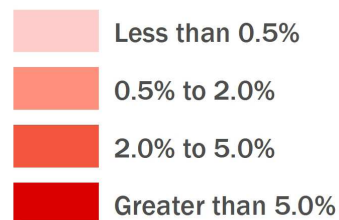
For more info, visit dvrpc.org/economic/tourism

THE NATIONAL IRON & STEEL HERITAGE MUSEUM

Coatesville, Chester County

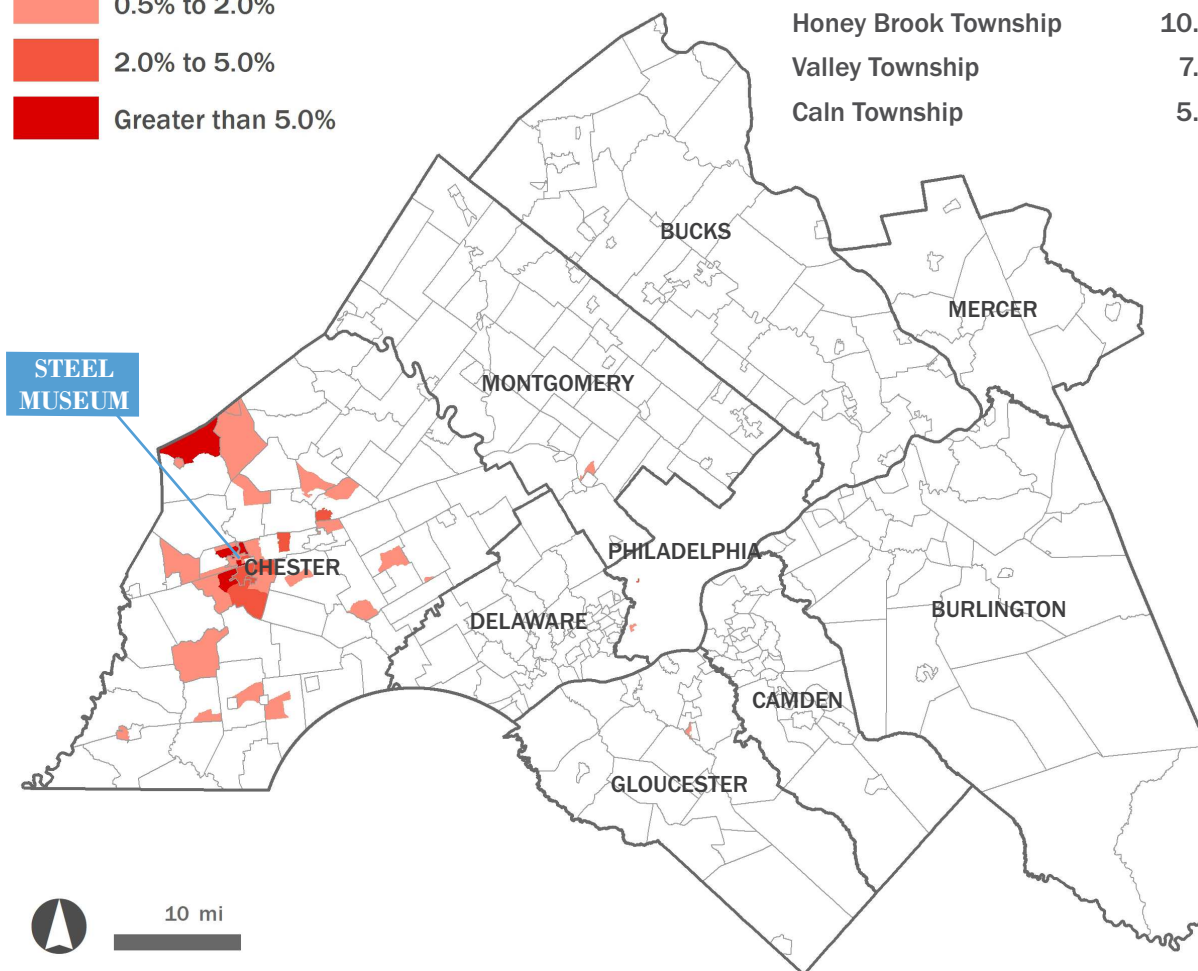
REGIONAL VISIT SHED

Share of 2023 Visits by Block Group



Top Five Municipalities by Visits

Coatesville	28.9%
East Fallowfield Township	16.4%
Honey Brook Township	10.9%
Valley Township	7.8%
Caln Township	5.5%



10 mi

IN-REGION VISITS COUNTED (2023): 128
SOURCE: BUXTON

DESTINATION TYPE



TRANSPORTATION CONTEXT



Nearest Rail Station: 0.4 mi
Coatesville



Nearest Bus Stop: 0.4 mi
SEPTA Route 135



Walk Score: 61
Somewhat Walkable



Bike Score: 48
Somewhat Bikeable



Nearest Circuit Trail: 0.2 mi
Chester Valley Trail (*pipeline*)

TRAVEL BEHAVIOR

14.5% of weekend trips ending in this tract were by transit, walking, or biking

6% of weekend trips ending in this tract were made by zero-vehicle households

SOURCE: REPLICA

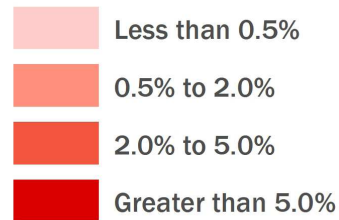
For more info, visit dvrpc.org/economic/tourism

LONGWOOD GARDENS

East Marlborough Township, Chester County

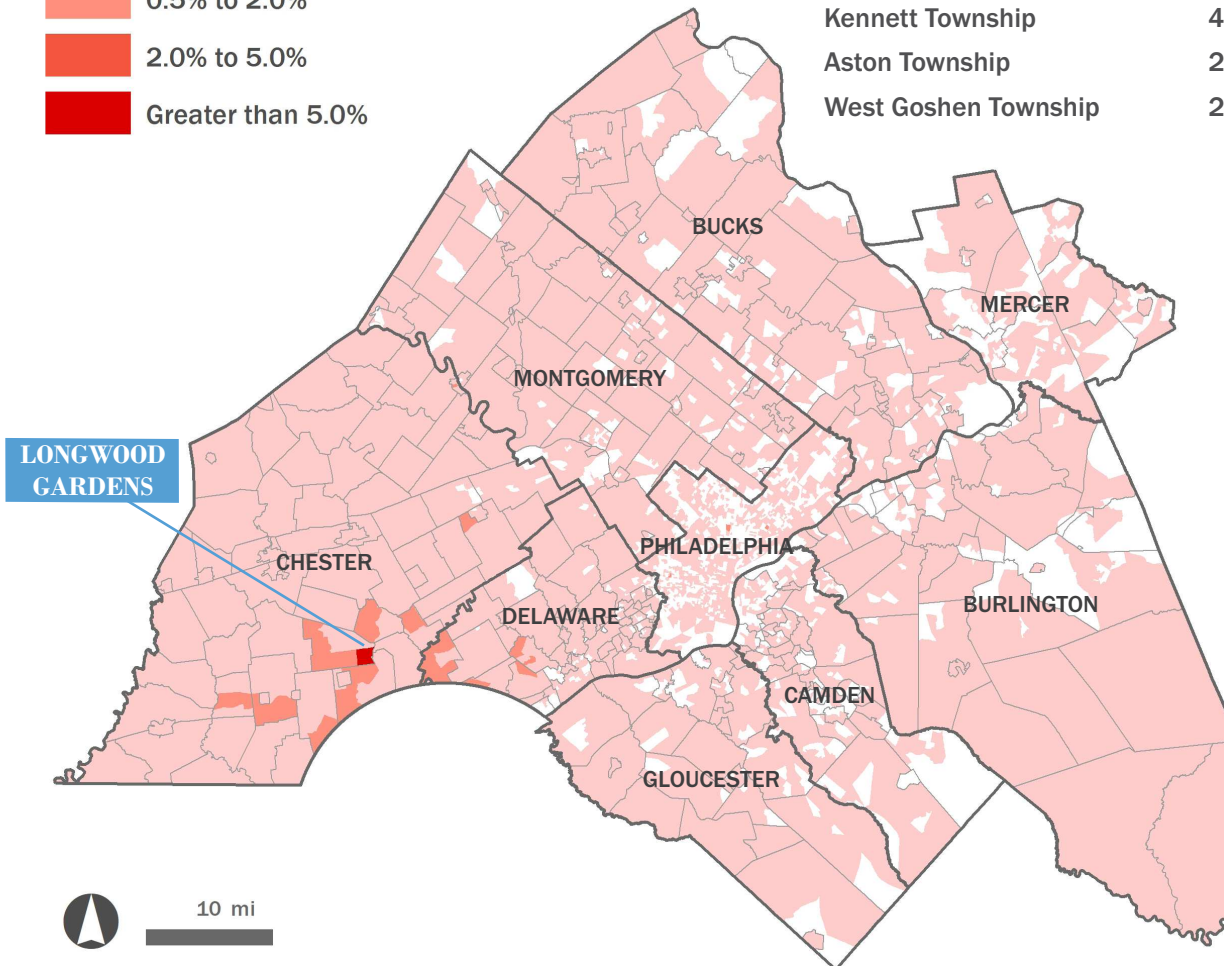
REGIONAL VISIT SHED

Share of 2023 Visits by Block Group



Top Five Municipalities by Visits

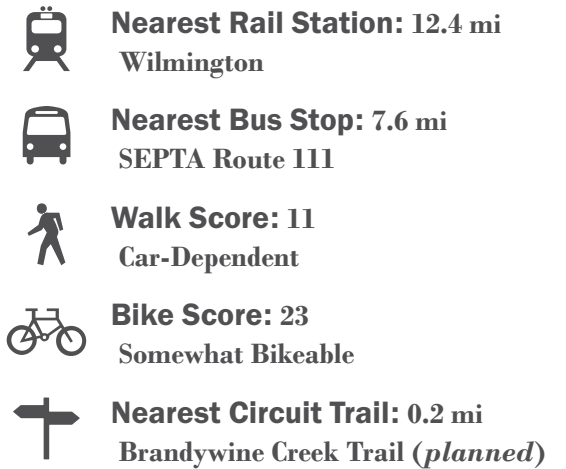
Philadelphia	9.0%
East Marlborough Township	8.4%
Kennett Township	4.2%
Aston Township	2.3%
West Goshen Township	2.1%



DESTINATION TYPE



TRANSPORTATION CONTEXT



TRAVEL BEHAVIOR

9% of weekend trips ending in this tract were by transit, walking, or biking

3% of weekend trips ending in this tract were made by zero-vehicle households

SOURCE: REPLICA

For more info, visit dvrpc.org/economic/tourism



10 mi

IN-REGION VISITS COUNTED (2023): 36,925
SOURCE: BUXTON

Destination: Delaware Valley

A Regional Visit Shed Analysis for Tourist Destinations in Greater Philadelphia



Delaware County, Pennsylvania

August 2024

As a part of its ongoing commitment to enhance travel and tourism, in FY24, DVRPC investigated regional visitation trends for select tourist destinations throughout the Greater Philadelphia area. Staff used the Buxton Scout platform to gather visitation data, focusing on sites in the region's eight suburban counties. Most of the selected sites are historical in nature, in an effort to highlight transportation access trends and needs at attractions that may solicit increased interest during the 2026 celebration of the nation's semiquincentennial, or the 250th anniversary of the 1776 signing of the United States Declaration of Independence in Philadelphia.

Buxton is a software service that gathers location and demographic data from mobile phone users, and provides analytic tools to evaluate consumer behaviors and preferences. The Scout platform can trace visits made to any location back to the home block group of the visitor. The project team used the anonymized outputs for each of its selected tourist sites to create an in-region "visit shed" by mapping the count of visits from each block group within the nine DVRPC counties.

The resulting analysis provides fresh context for tourism and transportation planning at the local, county, and regional scale. Transportation officials can use the data to understand where visitors are traveling from today and identify opportunities to enhance transit and multi-modal access in the future. Local visitation trends might also reveal new submarkets in which tourism site operators or economic development planners could target future advertising campaigns. Alternatively, they may highlight known areas where existing marketing investments could be deepened. Organizers of the region's semiquincentennial celebration might notice overlooked assets that could deserve an elevated profile due to their ease of access by alternative travel modes.

The individual site analyses are compiled together by county and each receive a one-page profile highlighting their visit shed, transportation context, and other key data and information. Additional tourist destinations within each county are highlighted on their respective maps. Other sources consulted for these profiles include Replica and Walk Score.

More information can be found at:
<http://www.dvrpc.org/economic/tourism>.



Top: Chanticleer Garden (Credit: Derek Ramsey via Wikimedia Commons), Bottom: Brandywine Battlefield Park (Credit: Sdwelch1031 via Wikimedia Commons)

SELECTED DESTINATIONS: DELAWARE COUNTY, PA

This map identifies selected tourist destinations in Delaware County. 2023 visitation data was gathered for the two destinations that feature a dark gray outline. The pages that follow highlight detailed visitation data and other transportation trends for each site.



HISTORIC SITES / LANDMARKS

- 1 Brandywine Battlefield Park

MUSEUMS / EDUCATIONAL FACILITIES

- 2 Brandywine Museum of Art
- 3 Pennsylvania Veterans Museum

OUTDOOR / NATURAL SITES

- 4 Chanticleer Garden
- 5 John Heinz National Wildlife Refuge
- 6 Linvilla Orchards
- 7 Ridley Creek State Park
- 8 Tyler Arboretum

ENTERTAINMENT

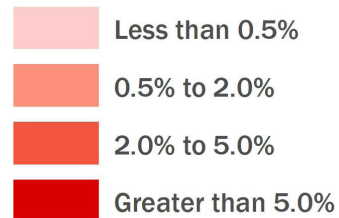
- 9 Harrah's Casino & Racetrack
- 10 Tower Theater
- 11 Subaru Park

BRANDYWINE BATTLEFIELD PARK

Chadds Ford Township, Delaware County

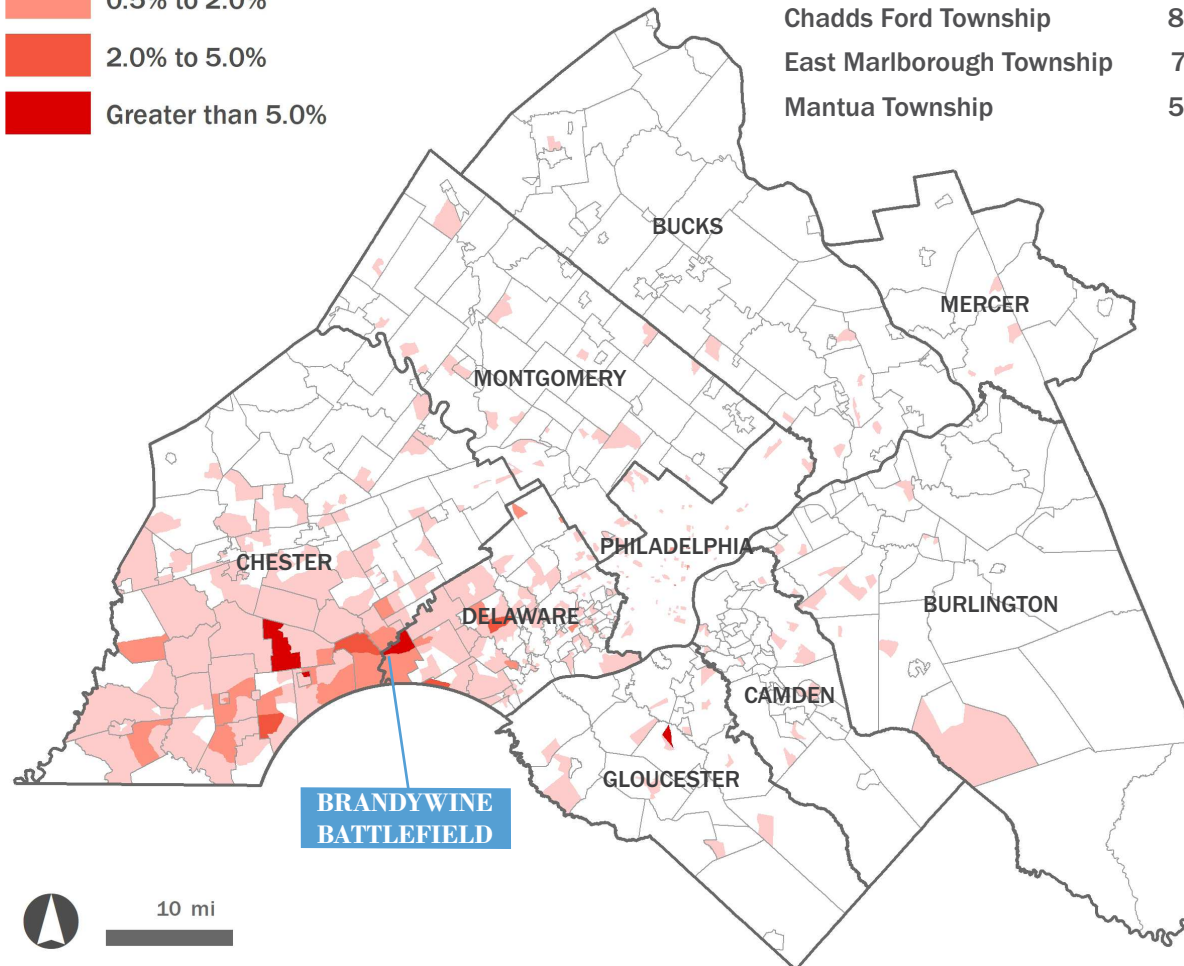
REGIONAL VISIT SHED

Share of 2023 Visits by Block Group




Top Five Municipalities by Visits

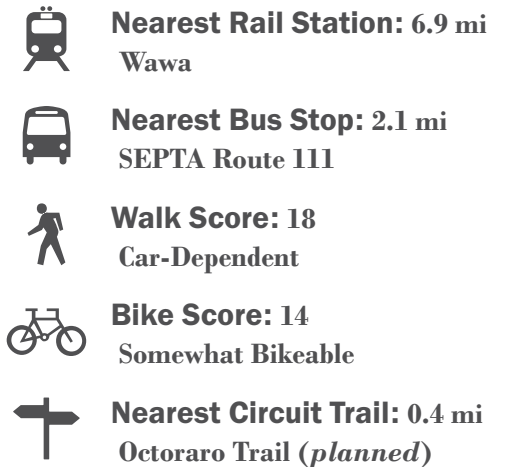
Philadelphia	10.0%
Kennett Square Borough	8.9%
Chadds Ford Township	8.8%
East Marlborough Township	7.4%
Mantua Township	5.1%



DESTINATION TYPE



TRANSPORTATION CONTEXT



TRAVEL BEHAVIOR

7.5% of weekend trips ending in this tract were by transit, walking, or biking

4% of weekend trips ending in this tract were made by zero-vehicle households

SOURCE: REPLICA

For more info, visit dvrpc.org/economic/tourism



10 mi

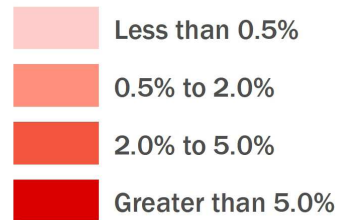
IN-REGION VISITS COUNTED (2023): 2,066
SOURCE: BUXTON

CHANTICLEER GARDEN

Radnor Township, Delaware County

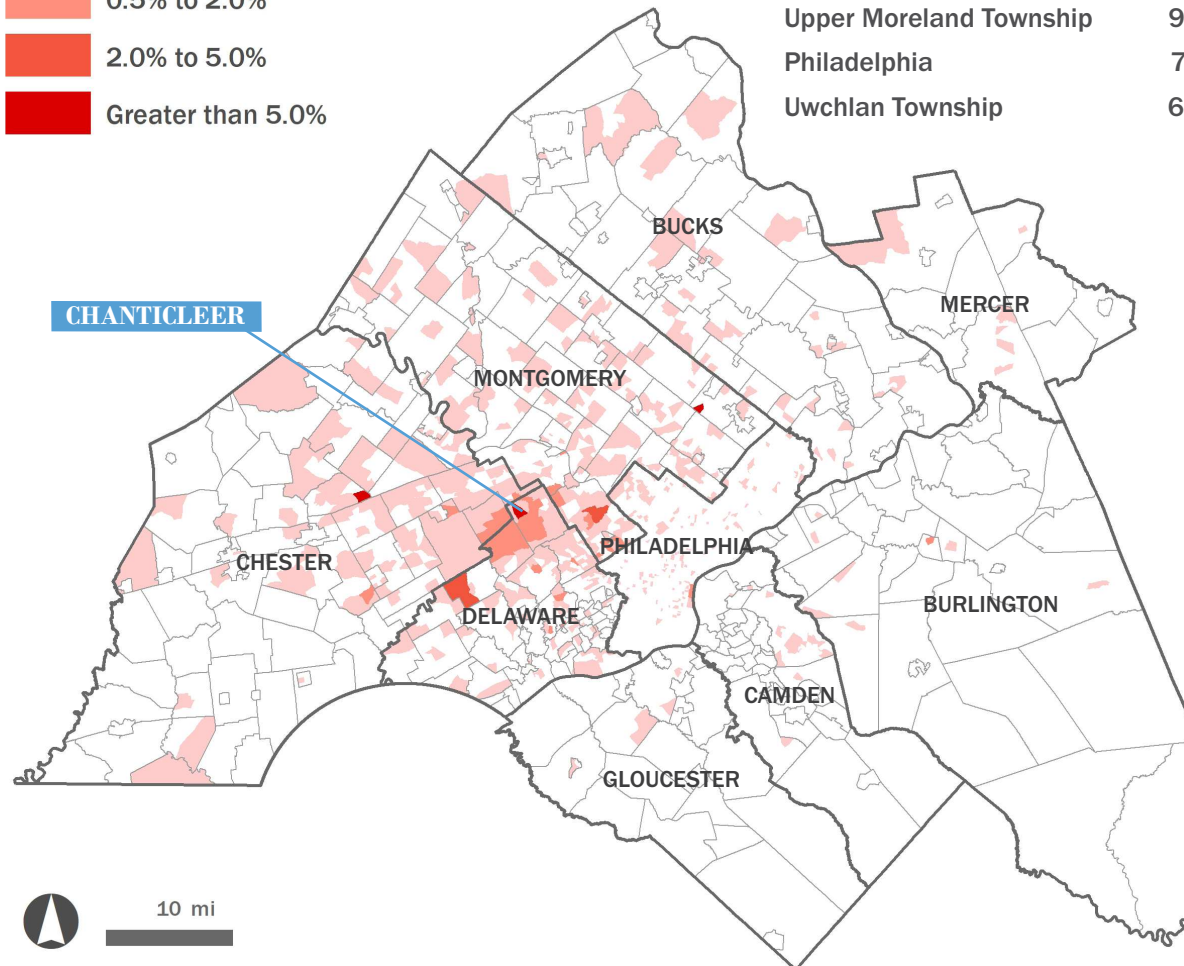
REGIONAL VISIT SHED

Share of 2023 Visits by Block Group



Top Five Municipalities by Visits

Radnor Township	12.8%
Lower Merion Township	11.2%
Upper Moreland Township	9.0%
Philadelphia	7.0%
Uwchlan Township	6.9%



10 mi

IN-REGION VISITS COUNTED (2023): 3,098
SOURCE: BUXTON

DESTINATION TYPE



TRANSPORTATION CONTEXT



Nearest Rail Station: 1.4 mi
Wayne



Nearest Bus Stop: 1.2 mi
SEPTA Route 106



Walk Score: 14
Car-Dependent



Bike Score: 20
Somewhat Bikeable



Nearest Circuit Trail: 0.4 mi
Radnor Trail

TRAVEL BEHAVIOR

15% of weekend trips ending in this tract were by transit, walking, or biking

5% of weekend trips ending in this tract were made by zero-vehicle households

SOURCE: REPLICA

For more info, visit dvrpc.org/economic/tourism

Destination: Delaware Valley

A Regional Visit Shed Analysis for Tourist Destinations in Greater Philadelphia



Gloucester County, New Jersey

August 2024

As a part of its ongoing commitment to enhance travel and tourism, in FY24, DVRPC investigated regional visitation trends for select tourist destinations throughout the Greater Philadelphia area. Staff used the Buxton Scout platform to gather visitation data, focusing on sites in the region's eight suburban counties. Most of the selected sites are historical in nature, in an effort to highlight transportation access trends and needs at attractions that may solicit increased interest during the 2026 celebration of the nation's semiquincentennial, or the 250th anniversary of the 1776 signing of the United States Declaration of Independence in Philadelphia.

Buxton is a software service that gathers location and demographic data from mobile phone users, and provides analytic tools to evaluate consumer behaviors and preferences. The Scout platform can trace visits made to any location back to the home block group of the visitor. The project team used the anonymized outputs for each of its selected tourist sites to create an in-region "visit shed" by mapping the count of visits from each block group within the nine DVRPC counties.

The resulting analysis provides fresh context for tourism and transportation planning at the local, county, and regional scale. Transportation officials can use the data to understand where visitors are traveling from today and identify opportunities to enhance transit and multi-modal access in the future. Local visitation trends might also reveal new submarkets in which tourism site operators or economic development planners could target future advertising campaigns. Alternatively, they may highlight known areas where existing marketing investments could be deepened. Organizers of the region's semiquincentennial celebration might notice overlooked assets that could deserve an elevated profile due to their ease of access by alternative travel modes.

The individual site analyses are compiled together by county and each receive a one-page profile highlighting their visit shed, transportation context, and other key data and information. Additional tourist destinations within each county are highlighted on their respective maps. Other sources consulted for these profiles include Replica and Walk Score.

More information can be found at:
<http://www.dvrpc.org/economic/tourism>.



Top: Heritage Glass Museum (Credit: Heritage Glass Museum), Bottom: Whitall House (Credit: Zeete via Wikimedia Commons)

SELECTED DESTINATIONS: GLOUCESTER COUNTY, NJ

This map identifies selected tourist destinations in Gloucester County. 2023 visitation data was gathered for the two destinations that feature a dark gray outline. The pages that follow highlight detailed visitation data and other transportation trends for each site.



HISTORIC SITES / LANDMARKS

- 1 Red Bank Battlefield and Whitall House

MUSEUMS / EDUCATIONAL FACILITIES

- 2 Edelman Fossil Park
- 3 Heritage Glass Museum

OUTDOOR / NATURAL SITES

- 4 Yogi Bear's Jellystone Park Camp Resort

ENTERTAINMENT

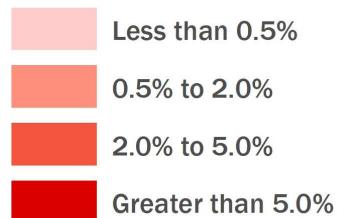
- 5 Bridgeport Speedway
- 6 Broadway Theater of Pitman

RED BANK BATTLEFIELD & WHITALL HOUSE MUSEUM

National Park Borough, Gloucester County

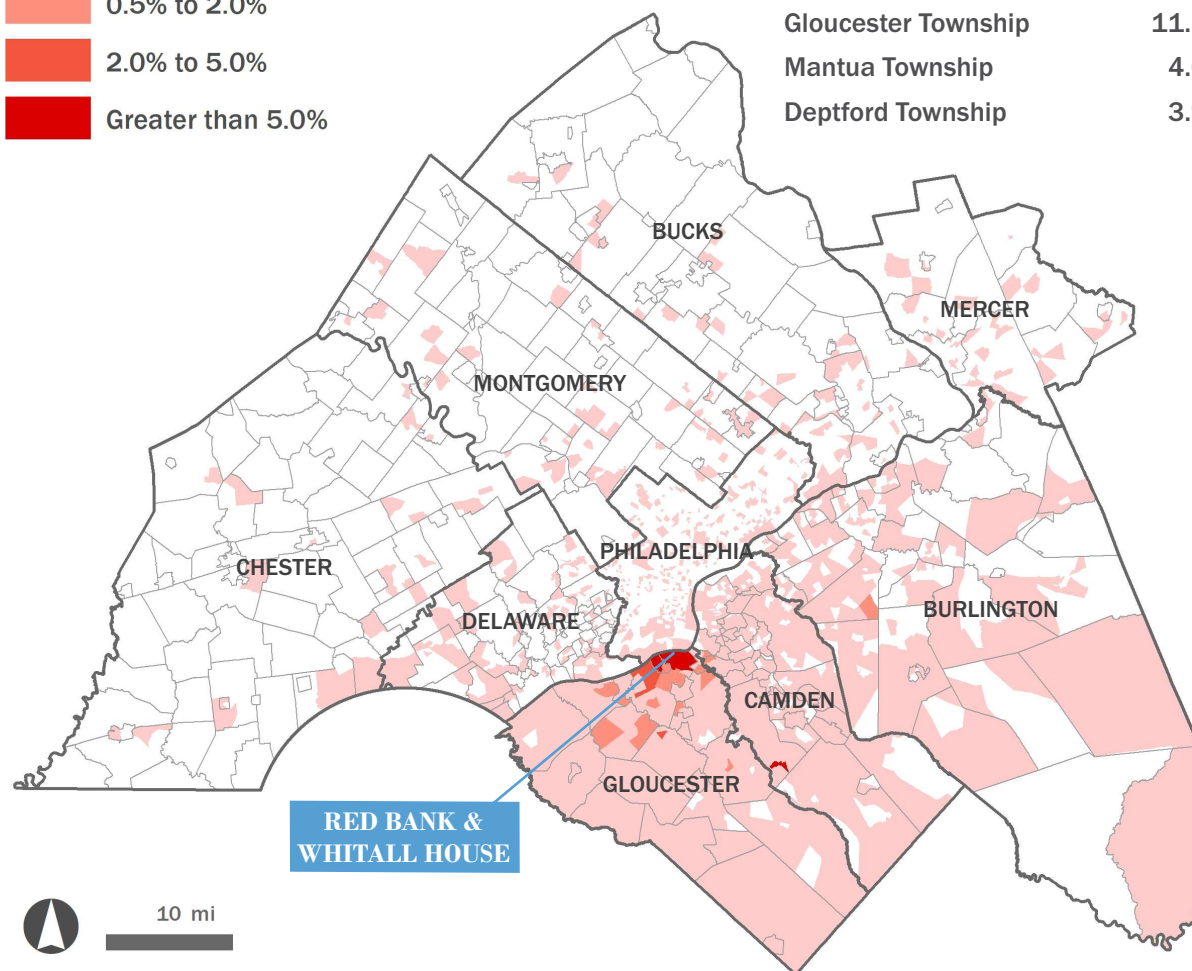
REGIONAL VISIT SHED

Share of 2023 Visits by Block Group



Top Five Municipalities by Visits

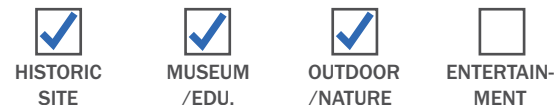
National Park Borough	30.6%
West Deptford Township	17.6%
Gloucester Township	11.7%
Mantua Township	4.0%
Deptford Township	3.9%



10 mi

IN-REGION VISITS COUNTED (2023): 54,018
SOURCE: BUXTON

DESTINATION TYPE



TRANSPORTATION CONTEXT



Nearest Rail Station: 8.4 mi
Ferry Avenue (Camden)



Nearest Bus Stop: 0.6 mi
NJ Transit Route 455



Walk Score: 31
Car-Dependent



Bike Score: 22
Somewhat Bikeable



Nearest Circuit Trail: 2.8 mi
GCL Rail Trail (*planned*)

TRAVEL BEHAVIOR

8% of weekend trips ending in this tract were by transit, walking, or biking

2.5% of weekend trips ending in this tract were made by zero-vehicle households

SOURCE: REPLICA

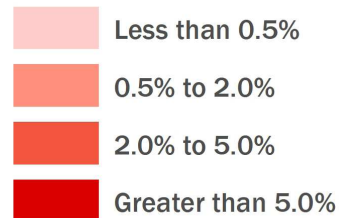
For more info, visit dvrpc.org/economic/tourism

HERITAGE GLASS MUSEUM

Glassboro Borough, Gloucester County

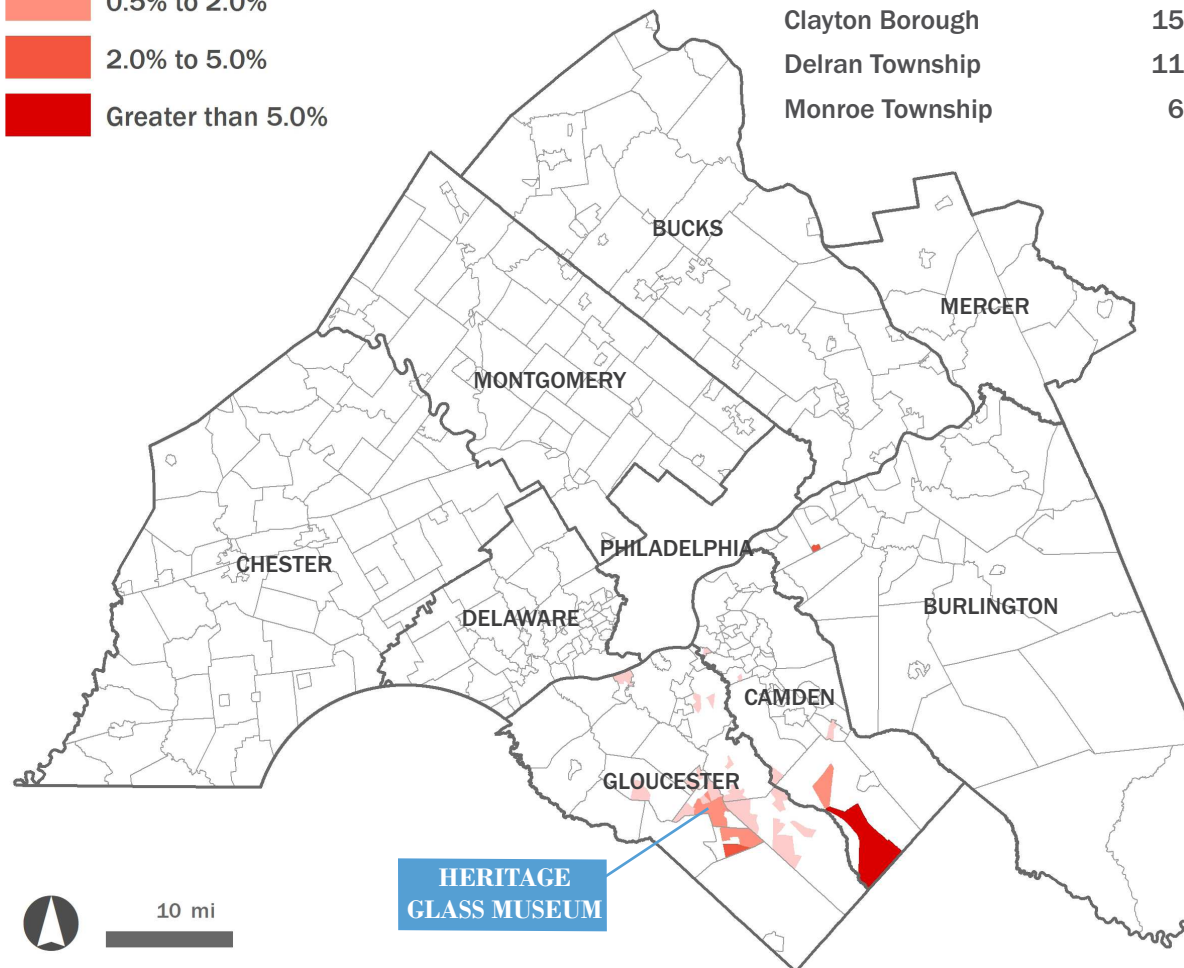
REGIONAL VISIT SHED

Share of 2023 Visits by Block Group



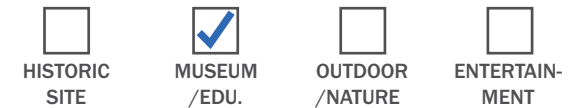
Top Five Municipalities by Visits

Winslow Township	30.0%
Glassboro Borough	23.0%
Clayton Borough	15.0%
Delran Township	11.0%
Monroe Township	6.0%



HERITAGE
GLASS MUSEUM

DESTINATION TYPE



TRANSPORTATION CONTEXT

Nearest Rail Station: 13 mi
Lindenwold

Nearest Bus Stop: 0.1 mi
NJT Route 313/408

Walk Score: 81
Very Walkable

Bike Score: 55
Bikeable

Nearest Circuit Trail: 0.5 mi
Monroe Township Bike Path

TRAVEL BEHAVIOR

14% of weekend trips ending in this tract were by transit, walking, or biking

5% of weekend trips ending in this tract were made by zero-vehicle households

SOURCE: REPLICA

For more info, visit dvrpc.org/economic/tourism



10 mi

IN-REGION VISITS COUNTED (2023): 100
SOURCE: BUXTON

Destination: Delaware Valley

A Regional Visit Shed Analysis for Tourist Destinations in Greater Philadelphia



Mercer County, New Jersey

August 2024

As a part of its ongoing commitment to enhance travel and tourism, in FY24, DVRPC investigated regional visitation trends for select tourist destinations throughout the Greater Philadelphia area. Staff used the Buxton Scout platform to gather visitation data, focusing on sites in the region's eight suburban counties. Most of the selected sites are historical in nature, in an effort to highlight transportation access trends and needs at attractions that may solicit increased interest during the 2026 celebration of the nation's semiquincentennial, or the 250th anniversary of the 1776 signing of the United States Declaration of Independence in Philadelphia.

Buxton is a software service that gathers location and demographic data from mobile phone users, and provides analytic tools to evaluate consumer behaviors and preferences. The Scout platform can trace visits made to any location back to the home block group of the visitor. The project team used the anonymized outputs for each of its selected tourist sites to create an in-region "visit shed" by mapping the count of visits from each block group within the nine DVRPC counties.

The resulting analysis provides fresh context for tourism and transportation planning at the local, county, and regional scale. Transportation officials can use the data to understand where visitors are traveling from today and identify opportunities to enhance transit and multi-modal access in the future. Local visitation trends might also reveal new submarkets in which tourism site operators or economic development planners could target future advertising campaigns. Alternatively, they may highlight known areas where existing marketing investments could be deepened. Organizers of the region's semiquincentennial celebration might notice overlooked assets that could deserve an elevated profile due to their ease of access by alternative travel modes.

The individual site analyses are compiled together by county and each receive a one-page profile highlighting their visit shed, transportation context, and other key data and information. Additional tourist destinations within each county are highlighted on their respective maps. Other sources consulted for these profiles include Replica and Walk Score.

More information can be found at:

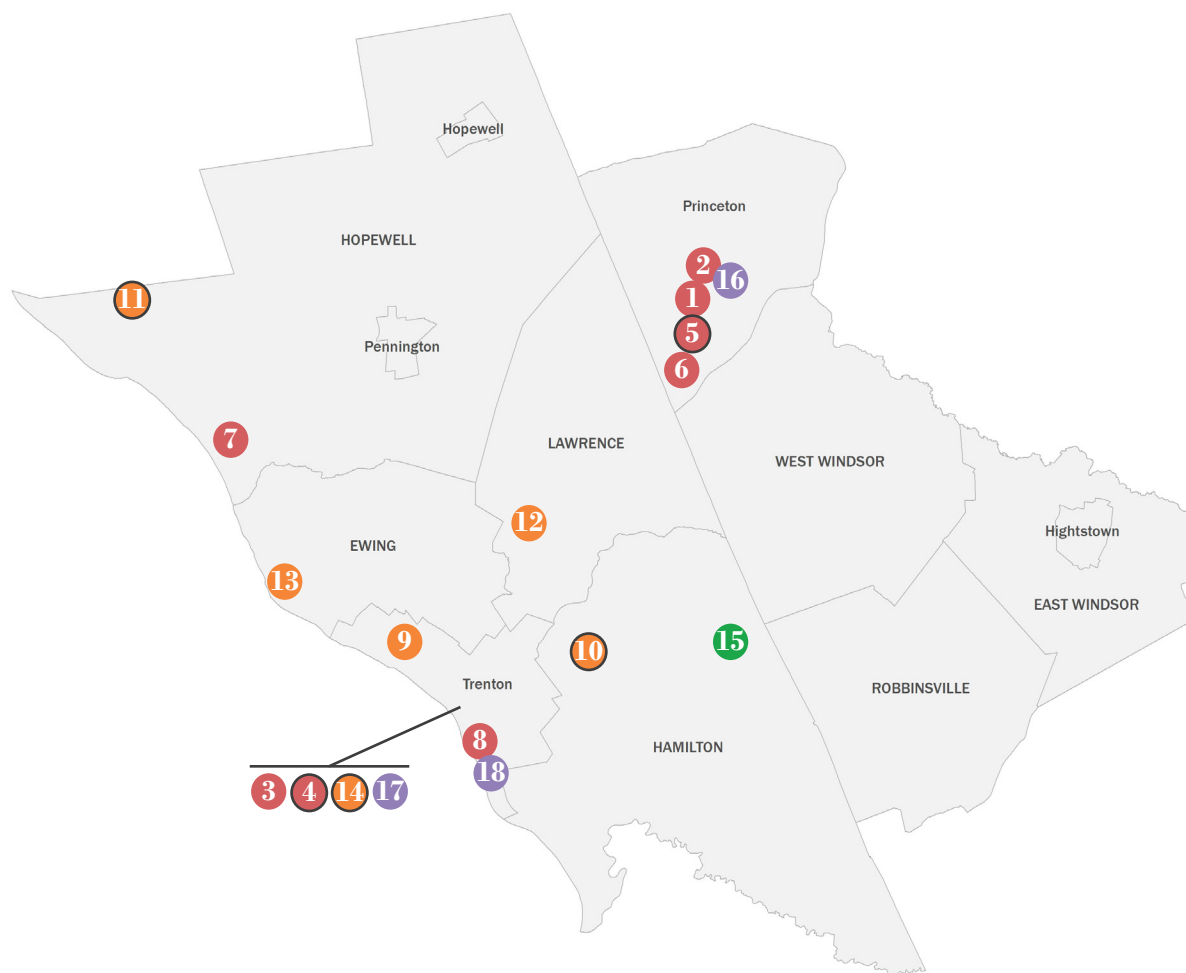
<http://www.dvrpc.org/economic/tourism>.



Top: Grounds for Sculpture (Credit: DVRPC), Bottom: Old Barracks Museum (Credit: Mark Olsen via Wikimedia Commons)

SELECTED DESTINATIONS: MERCER COUNTY, NJ

This map identifies selected tourist destinations in Mercer County. 2023 visitation data was gathered for the five destinations that feature a dark gray outline. The pages that follow highlight detailed visitation data and other transportation trends for each site.



HISTORIC SITES / LANDMARKS

- 1 Drumthwacket Governor's Residence
- 2 Morven Museum & Garden
- 3 New Jersey State House
- 4 Old Barracks Museum
- 5 Princeton Battlefield State Park
- 6 Updike Farmstead
- 7 Washington Crossing State Park
- 8 William Trent House

MUSEUMS / EDUCATIONAL FACILITIES

- 9 Ellarslie Trenton City Museum
- 10 Grounds for Sculpture
- 11 Howell Living History Farm
- 12 National Guard Militia Museum of NJ
- 13 New Jersey State Police Museum
- 14 The New Jersey State Museum

OUTDOOR / NATURAL SITES

- 15 Sayen House & Gardens

ENTERTAINMENT

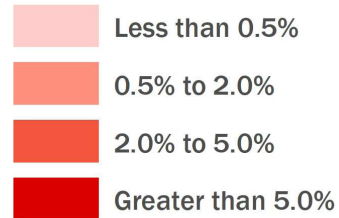
- 16 McCarter Theatre
- 17 Patriots Theater
- 18 Trenton Thunder Ballpark

OLD BARRACKS MUSEUM

Trenton, Mercer County

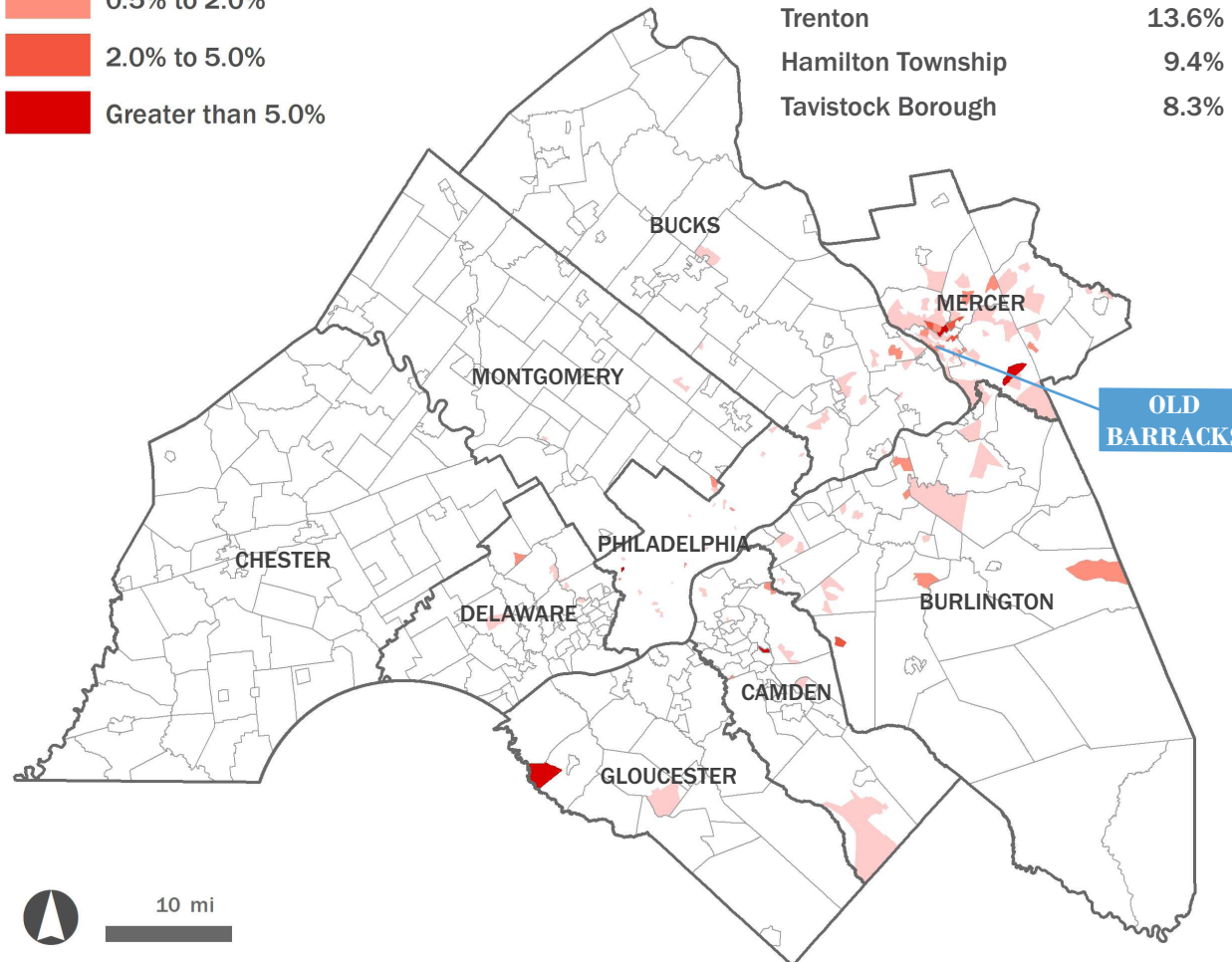
REGIONAL VISIT SHED

Share of 2023 Visits by Block Group



Top Five Municipalities by Visits

Ewing Township	18.8%
Philadelphia	17.6%
Trenton	13.6%
Hamilton Township	9.4%
Tavistock Borough	8.3%



10 mi

IN-REGION VISITS COUNTED (2023): 987
SOURCE: BUXTON

DESTINATION TYPE



TRANSPORTATION CONTEXT



Nearest Rail Station: 0.8 mi
Trenton Transit Center



Nearest Bus Stop: 0.1 mi
NJT Route 601/606/608/609/611/619



Walk Score: 87
Very Walkable



Bike Score: 62
Bikeable



Nearest Circuit Trail: 0.1 mi
Delaware River Heritage Trail

TRAVEL BEHAVIOR

14% of weekend trips ending in this tract were by transit, walking, or biking

6% of weekend trips ending in this tract were made by zero-vehicle households

SOURCE: REPLICA

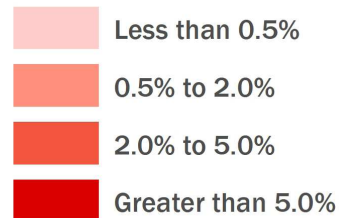
For more info, visit dvrpc.org/economic/tourism

PRINCETON BATTLEFIELD

Princeton, Mercer County

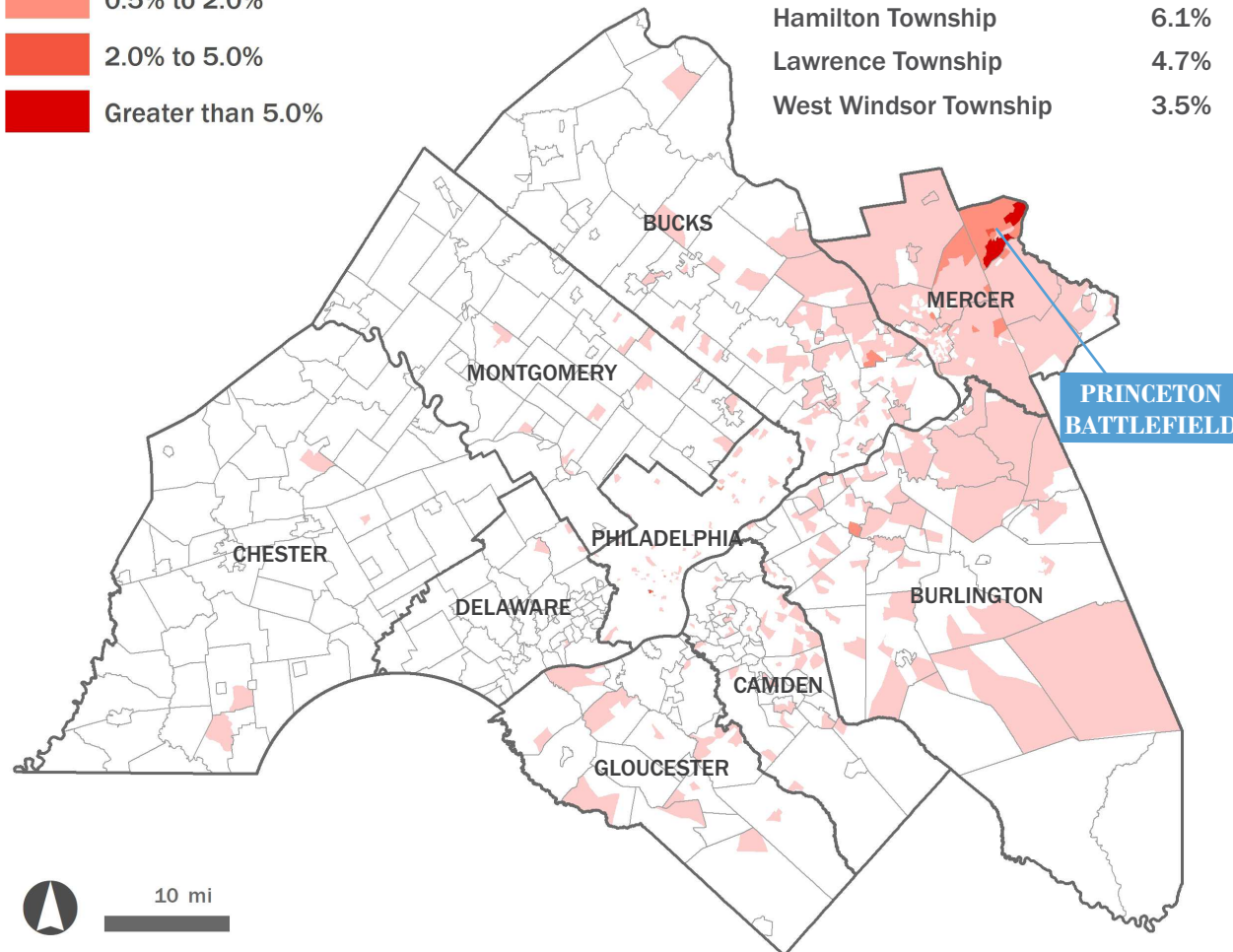
REGIONAL VISIT SHED

Share of 2023 Visits by Block Group



Top Five Municipalities by Visits

Princeton	61.7%
Philadelphia	7.0%
Hamilton Township	6.1%
Lawrence Township	4.7%
West Windsor Township	3.5%



10 mi

IN-REGION VISITS COUNTED (2023): 6,400
SOURCE: BUXTON

DESTINATION TYPE



TRANSPORTATION CONTEXT



Nearest Rail Station: 1.6 mi
Princeton



Nearest Bus Stop: 0.7 mi
NJT Route 606



Walk Score: 13
Car-Dependent



Bike Score: 53
Bikeable



Nearest Circuit Trail: 1.9 mi
Lawrence-Hopewell Trail

TRAVEL BEHAVIOR

30% of weekend trips ending in this tract were by transit, walking, or biking

8.5% of weekend trips ending in this tract were made by zero-vehicle households

SOURCE: REPLICA

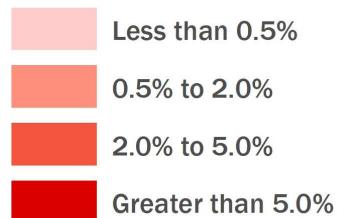
For more info, visit dvrpc.org/economic/tourism

GROUNDS FOR SCULPTURE

Hamilton Township, Mercer County

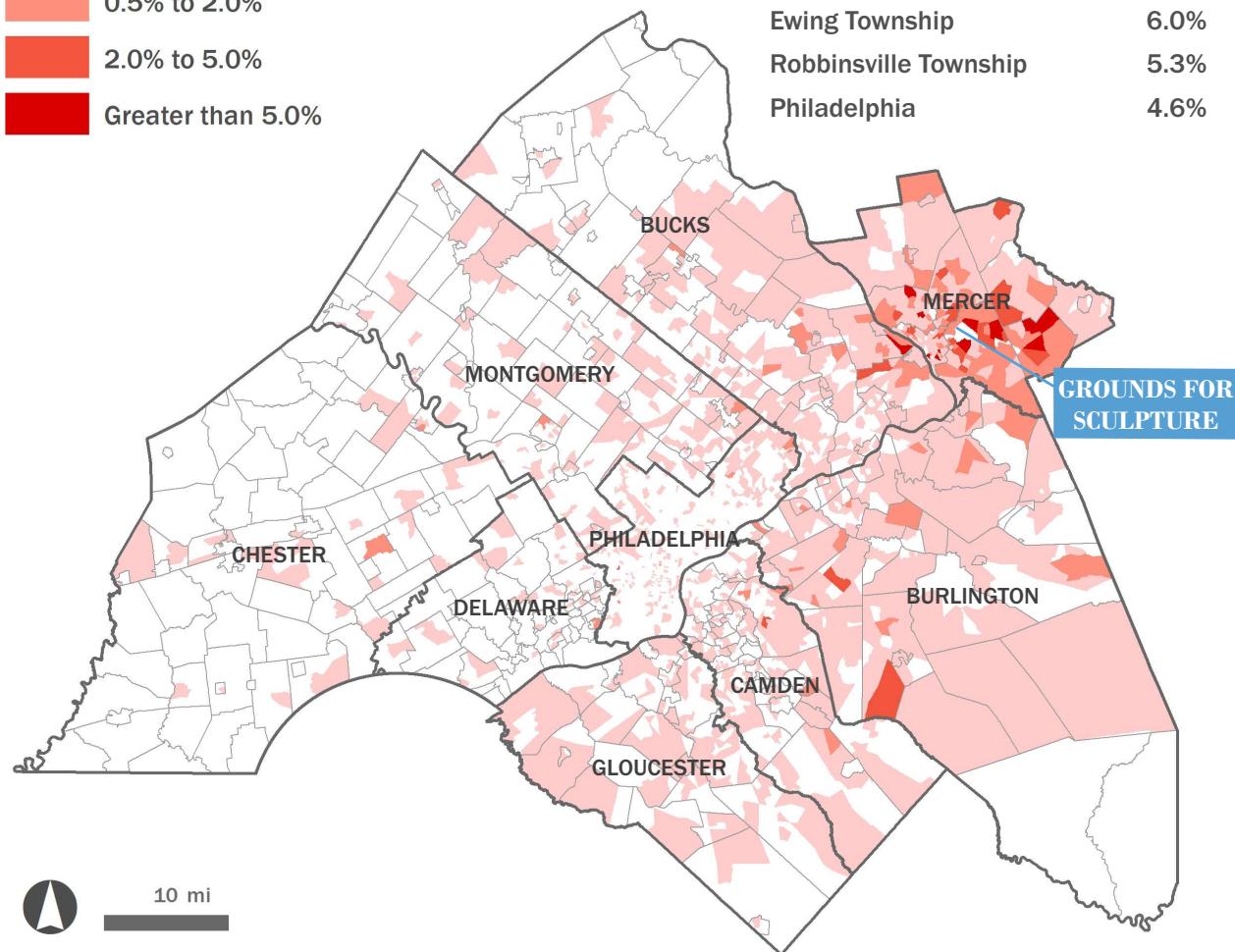
REGIONAL VISIT SHED

Share of 2023 Visits by Block Group



Top Five Municipalities by Visits

Hamilton Township	34.8%
Trenton	9.4%
Ewing Township	6.0%
Robbinsville Township	5.3%
Philadelphia	4.6%



10 mi

IN-REGION VISITS COUNTED (2023): 14,349
SOURCE: BUXTON

DESTINATION TYPE



TRANSPORTATION CONTEXT



Nearest Rail Station: 1.9 mi
Hamilton



Nearest Bus Stop: 0.2 mi
NJT Route 608



Walk Score: 52
Somewhat Walkable



Bike Score: 41
Somewhat Bikeable



Nearest Circuit Trail: 1.8 mi
D&R Canal Trail

TRAVEL BEHAVIOR

10% of weekend trips ending in this tract were by transit, walking, or biking

4% of weekend trips ending in this tract were made by zero-vehicle households

SOURCE: REPLICA

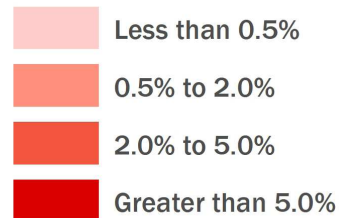
For more info, visit dvrpc.org/economic/tourism

HOWELL LIVING HISTORY FARM

Hopewell Township, Mercer County

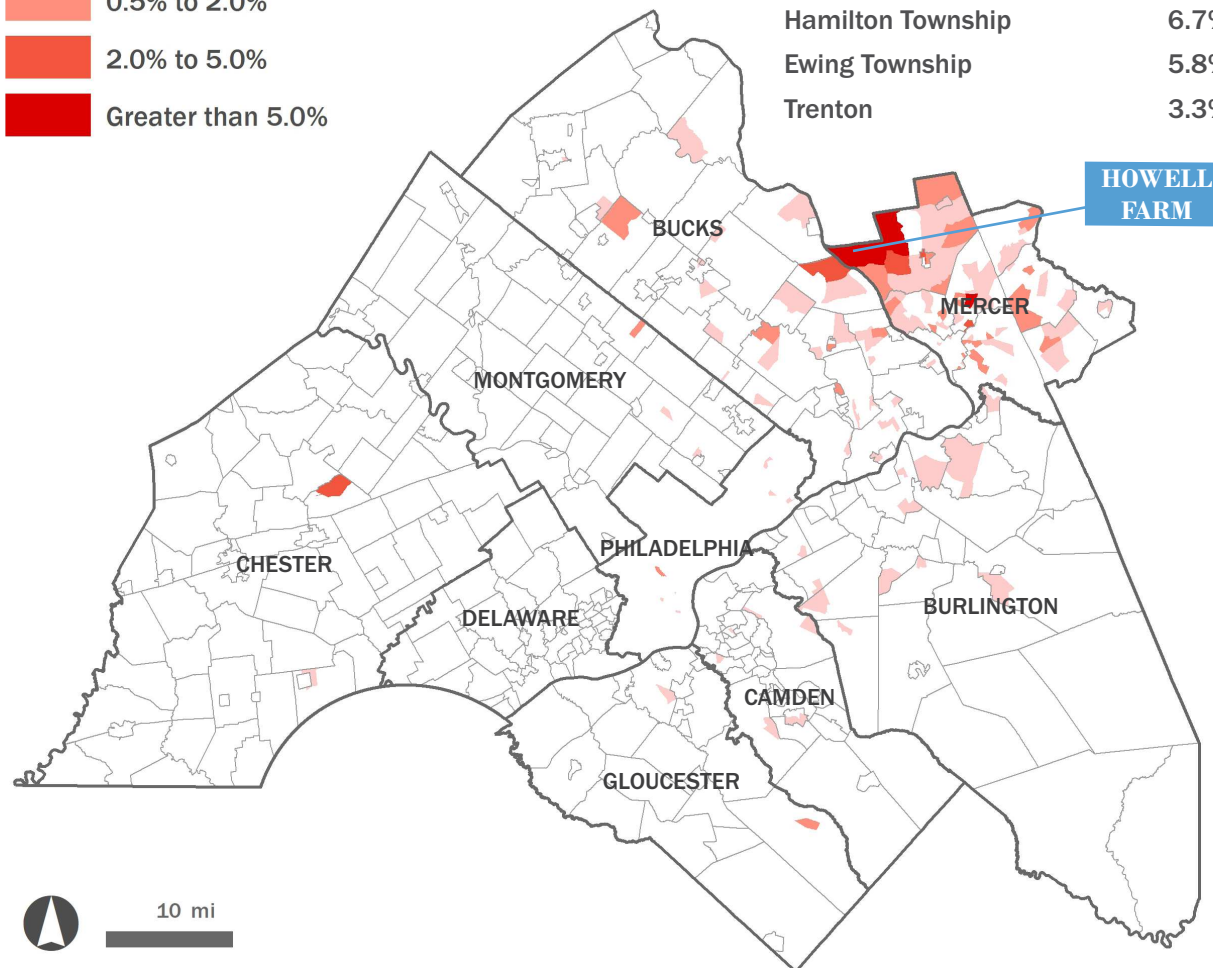
REGIONAL VISIT SHED

Share of 2023 Visits by Block Group



Top Five Municipalities by Visits

Hopewell Township	37.7%
Lawrence Township	10.0%
Hamilton Township	6.7%
Ewing Township	5.8%
Trenton	3.3%



10 mi

IN-REGION VISITS COUNTED (2023): 480
SOURCE: BUXTON

DESTINATION TYPE



TRANSPORTATION CONTEXT



Nearest Rail Station: 9.7 mi
West Trenton



Nearest Bus Stop: 6.6 mi
NJT Route 624



Walk Score: 0
Car-Dependent



Bike Score: 23
Somewhat Bikeable



Nearest Circuit Trail: 2.4 mi
D&R Canal Towpath North

TRAVEL BEHAVIOR

7% of weekend trips ending in this tract were by transit, walking, or biking

1% of weekend trips ending in this tract were made by zero-vehicle households

SOURCE: REPLICA

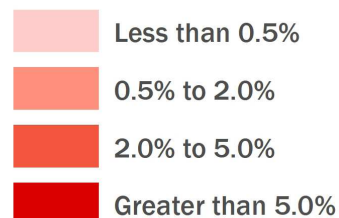
For more info, visit dvrpc.org/economic/tourism

THE NEW JERSEY STATE MUSEUM

Trenton, Mercer County

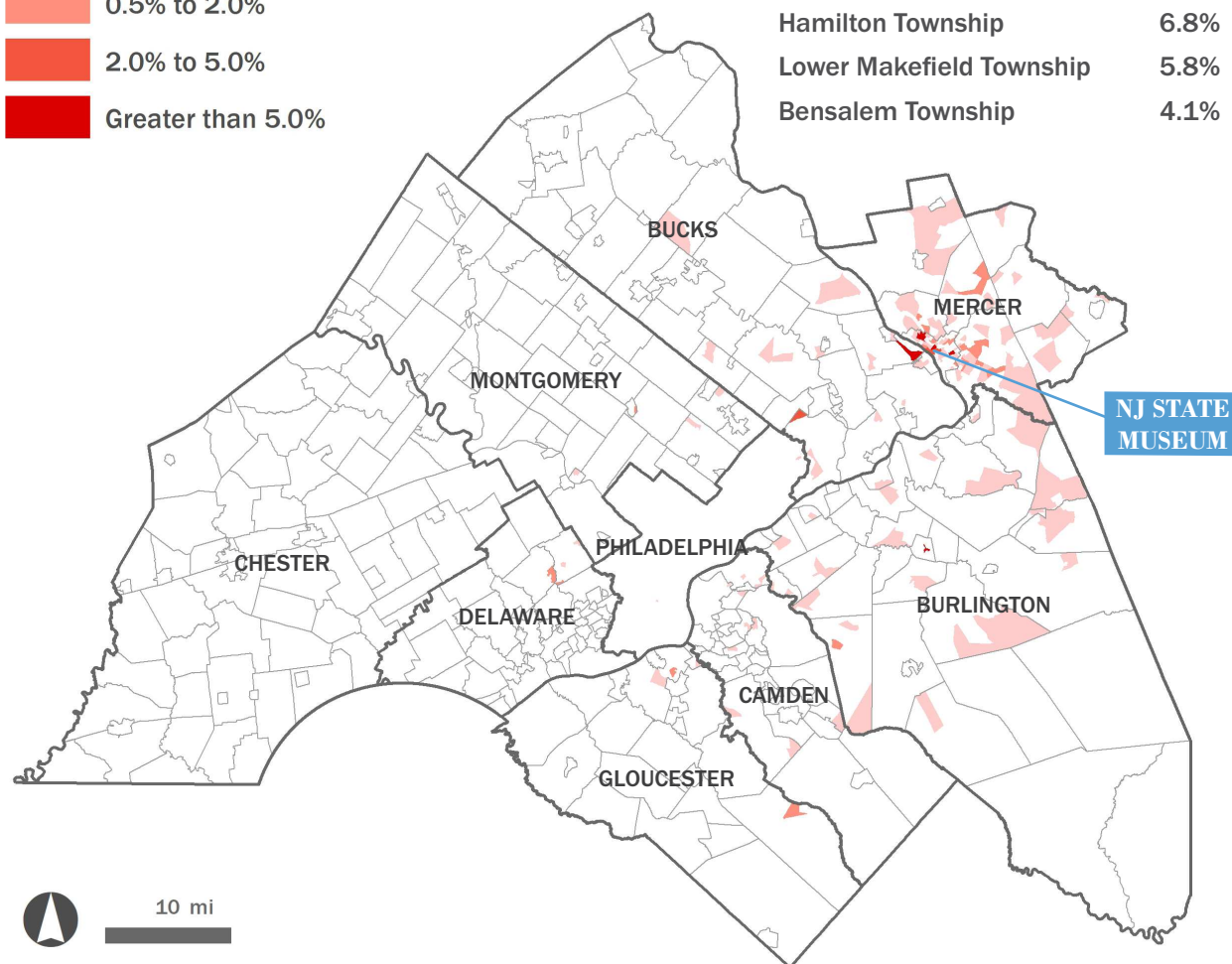
REGIONAL VISIT SHED

Share of 2023 Visits by Block Group



Top Five Municipalities by Visits

Trenton	55.8%
Mount Holly Township	7.5%
Hamilton Township	6.8%
Lower Makefield Township	5.8%
Bensalem Township	4.1%



10 mi

IN-REGION VISITS COUNTED (2023): 790
SOURCE: BUXTON

DESTINATION TYPE



TRANSPORTATION CONTEXT



Nearest Rail Station: 1.2 mi
Trenton Transit Center



Nearest Bus Stop: 0 mi
NJT Route 418/601/606/608/609/619



Walk Score: 76
Very Walkable



Bike Score: 56
Bikeable



Nearest Circuit Trail: 0.3 mi
D&R Canal Trail

TRAVEL BEHAVIOR

14% of weekend trips ending in this tract were by transit, walking, or biking

6% of weekend trips ending in this tract were made by zero-vehicle households

SOURCE: REPLICA

For more info, visit dvrpc.org/economic/tourism

Destination: Delaware Valley

A Regional Visit Shed Analysis for Tourist Destinations in Greater Philadelphia



Montgomery County, Pennsylvania

August 2024

As a part of its ongoing commitment to enhance travel and tourism, in FY24, DVRPC investigated regional visitation trends for select tourist destinations throughout the Greater Philadelphia area. Staff used the Buxton Scout platform to gather visitation data, focusing on sites in the region's eight suburban counties. Most of the selected sites are historical in nature, in an effort to highlight transportation access trends and needs at attractions that may solicit increased interest during the 2026 celebration of the nation's semiquincentennial, or the 250th anniversary of the 1776 signing of the United States Declaration of Independence in Philadelphia.

Buxton is a software service that gathers location and demographic data from mobile phone users, and provides analytic tools to evaluate consumer behaviors and preferences. The Scout platform can trace visits made to any location back to the home block group of the visitor. The project team used the anonymized outputs for each of its selected tourist sites to create an in-region "visit shed" by mapping the count of visits from each block group within the nine DVRPC counties.

The resulting analysis provides fresh context for tourism and transportation planning at the local, county, and regional scale. Transportation officials can use the data to understand where visitors are traveling from today and identify opportunities to enhance transit and multi-modal access in the future. Local visitation trends might also reveal new submarkets in which tourism site operators or economic development planners could target future advertising campaigns. Alternatively, they may highlight known areas where existing marketing investments could be deepened. Organizers of the region's semiquincentennial celebration might notice overlooked assets that could deserve an elevated profile due to their ease of access by alternative travel modes.

The individual site analyses are compiled together by county and each receive a one-page profile highlighting their visit shed, transportation context, and other key data and information. Additional tourist destinations within each county are highlighted on their respective maps. Other sources consulted for these profiles include Replica and Walk Score.

More information can be found at:

<http://www.dvrpc.org/economic/tourism>.



Top: Glencairn Museum (Credit: Dlamb302 via Wikimedia Commons), Bottom: Valley Forge (Credit: Acroterion via Wikimedia Commons)

SELECTED DESTINATIONS: MONTGOMERY COUNTY, PA

This map identifies selected tourist destinations in Montgomery County. 2023 visitation data was gathered for the four destinations that feature a dark gray outline. The pages that follow highlight detailed visitation data and other transportation trends for each site.



HISTORIC SITES / LANDMARKS

- 1 Harriton House
- 2 Pennypacker Mills
- 3 Peter Wentz Farmstead
- 4 Pottsgrove Manor
- 5 Valley Forge National Historical Park

MUSEUMS / EDUCATIONAL FACILITIES

- 6 Abington Art Center
- 7 American Treasure Tour Museum
- 8 Glencairn Museum
- 9 Harold F. Pitcairn Wings of Freedom Aviation Museum

OUTDOOR / NATURAL SITES

- 10 Barnes Arboretum
- 11 Curtis Arboretum
- 12 Evansburg State Park
- 13 Fort Washington State Park
- 14 John James Audubon Center

ENTERTAINMENT

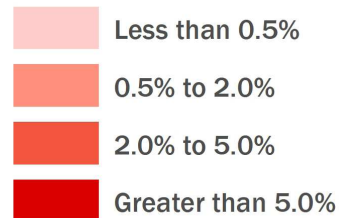
- 15 Act II Playhouse
- 16 Elmwood Park Zoo
- 17 Keswick Theatre
- 18 King of Prussia Mall
- 19 Legoland Discovery Center
- 20 Spring Mountain Adventures
- 21 Valley Forge Casino Resort

VALLEY FORGE NATIONAL HISTORICAL PARK

Upper Merion Township, Montgomery County

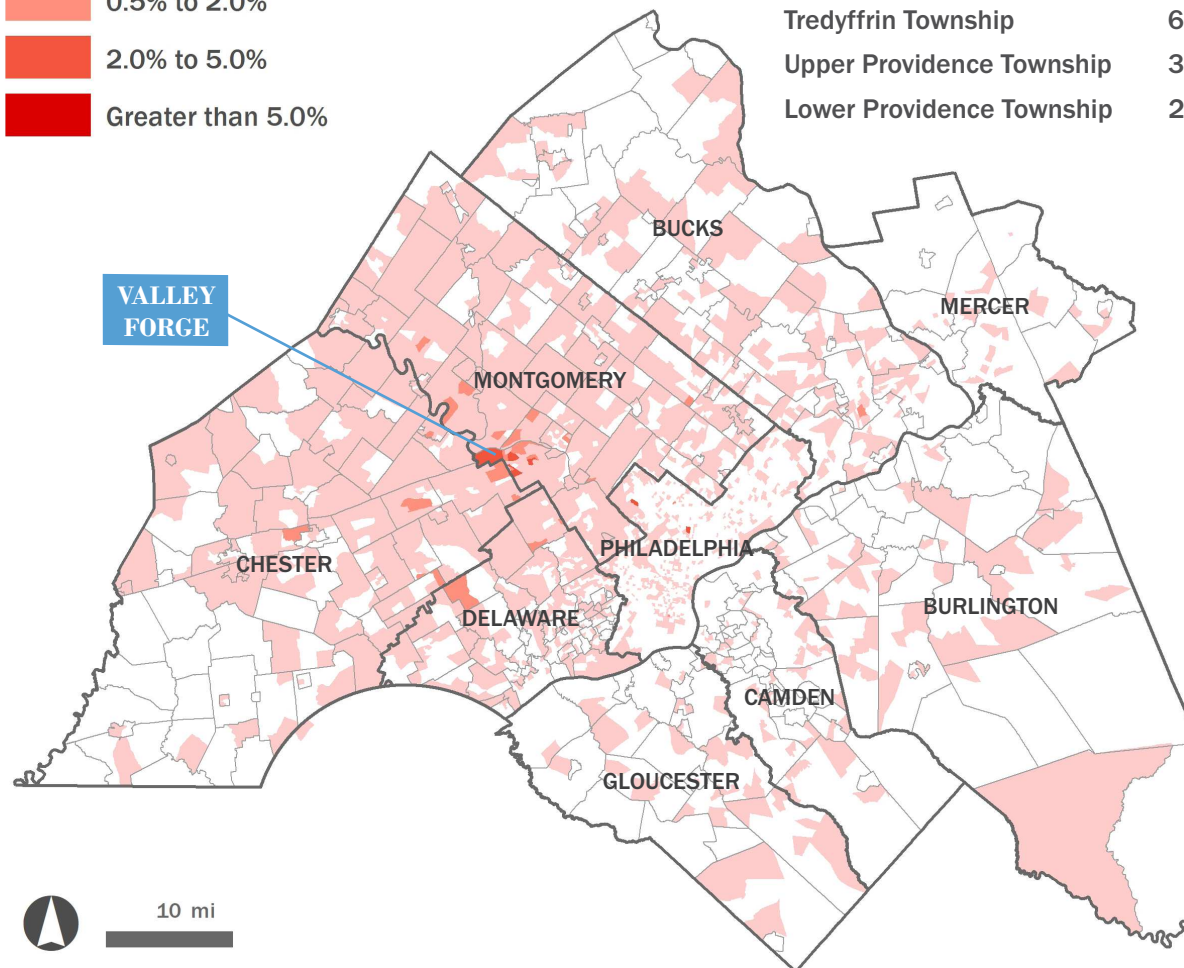
REGIONAL VISIT SHED

Share of 2023 Visits by Block Group

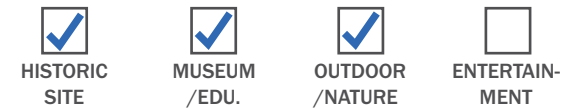


Top Five Municipalities by Visits

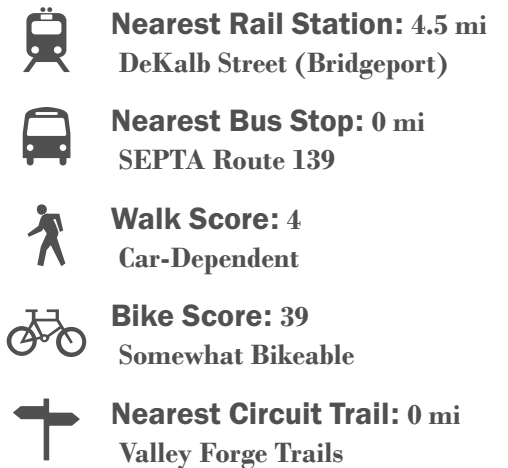
Upper Merion Township	20.4%
Philadelphia	13.3%
Tredyffrin Township	6.4%
Upper Providence Township	3.1%
Lower Providence Township	2.8%



DESTINATION TYPE



TRANSPORTATION CONTEXT



TRAVEL BEHAVIOR

6% of weekend trips ending in this tract were by transit, walking, or biking

3% of weekend trips ending in this tract were made by zero-vehicle households

SOURCE: REPLICA

For more info, visit dvrpc.org/economic/tourism



10 mi

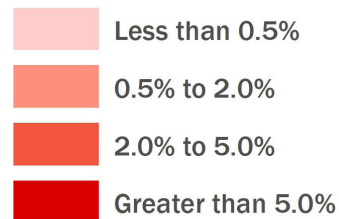
IN-REGION VISITS COUNTED (2023): 10,370
SOURCE: BUXTON

GLENCAIRN MUSEUM

Bryn Athyn, Montgomery County

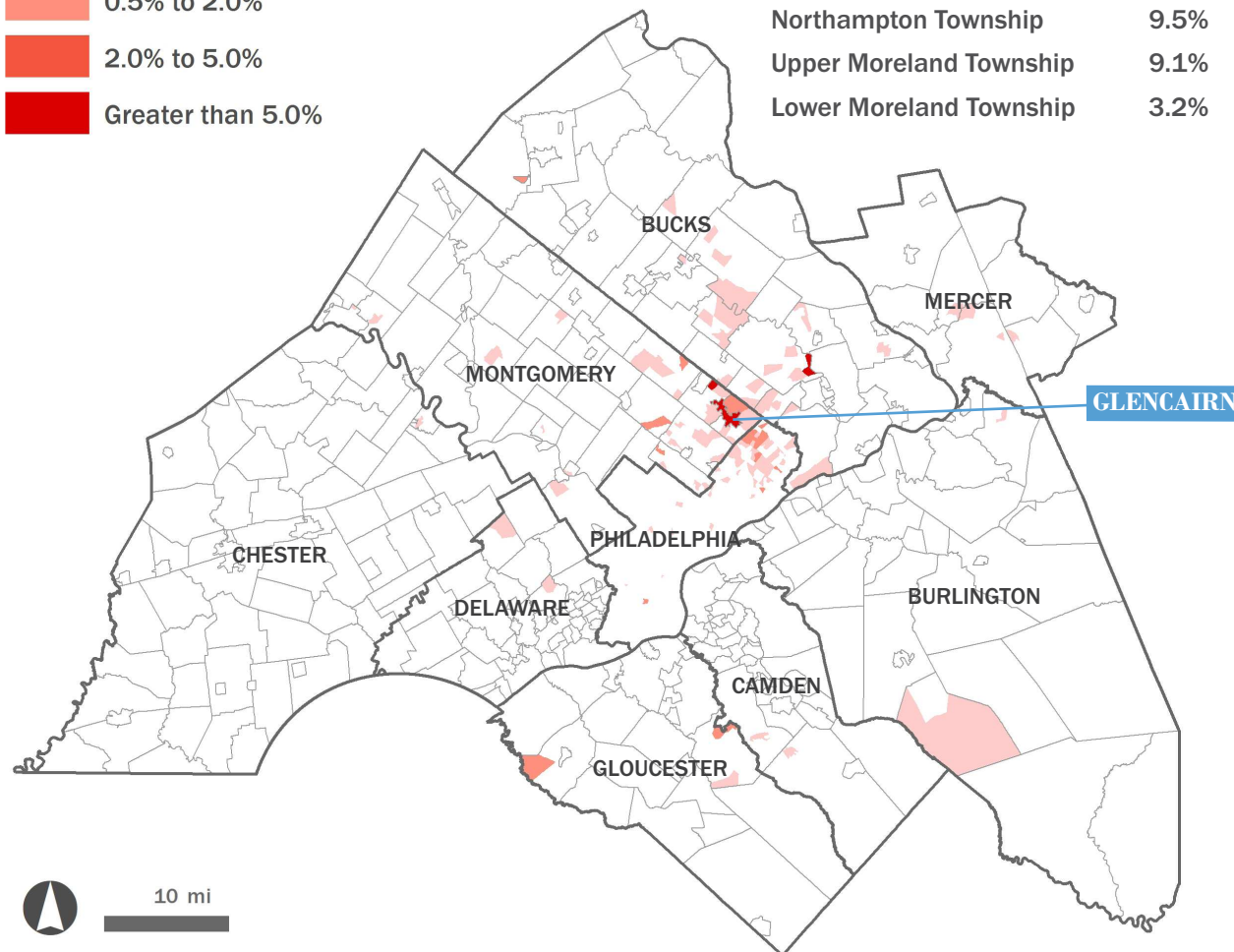
REGIONAL VISIT SHED

Share of 2023 Visits by Block Group



Top Five Municipalities by Visits

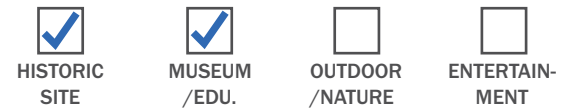
Bryn Athyn	43.9%
Philadelphia	17.2%
Northampton Township	9.5%
Upper Moreland Township	9.1%
Lower Moreland Township	3.2%



10 mi

IN-REGION VISITS COUNTED (2023): 494
SOURCE: BUXTON

DESTINATION TYPE



TRANSPORTATION CONTEXT



Nearest Rail Station: 1.7 mi
Bethayres



Nearest Bus Stop: 0 mi
SEPTA Route 24



Walk Score: 27
Car-Dependent



Bike Score: 20
Somewhat Bikeable



Nearest Circuit Trail: 0.8 mi
Pennypack Trail

TRAVEL BEHAVIOR

11% of weekend trips ending in this tract were by transit, walking, or biking

3% of weekend trips ending in this tract were made by zero-vehicle households

SOURCE: REPLICA

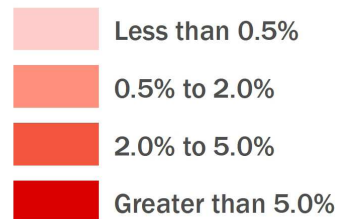
For more info, visit dvrpc.org/economic/tourism

JOHN JAMES AUDUBON CENTER

Lower Providence Township, Montgomery County

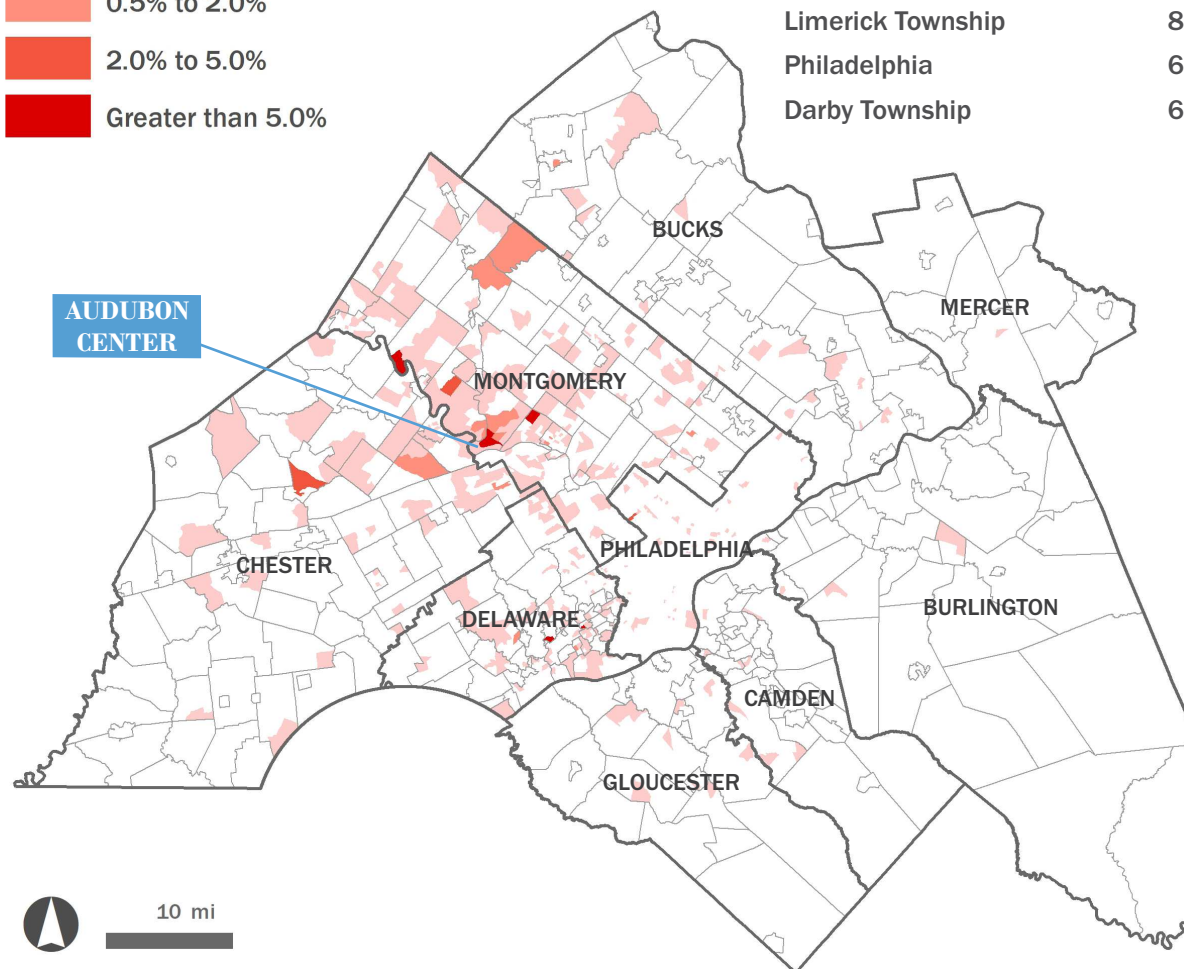
REGIONAL VISIT SHED

Share of 2023 Visits by Block Group

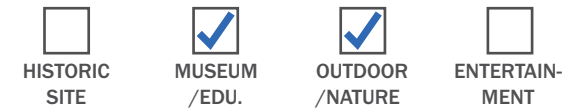


Top Five Municipalities by Visits

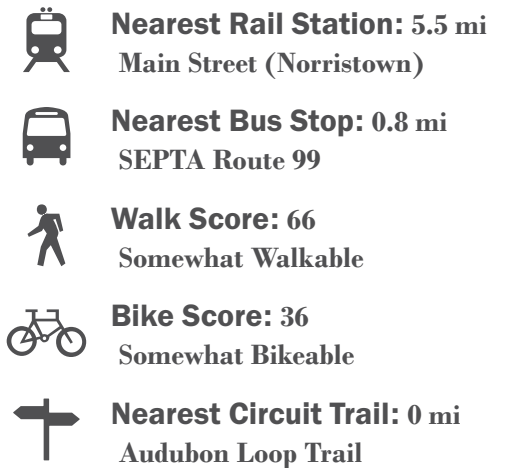
Lower Providence Township	22.7%
Swarthmore Borough	14.0%
Limerick Township	8.2%
Philadelphia	6.3%
Darby Township	6.3%



DESTINATION TYPE



TRANSPORTATION CONTEXT



TRAVEL BEHAVIOR

14% of weekend trips ending in this tract were by transit, walking, or biking

3% of weekend trips ending in this tract were made by zero-vehicle households

SOURCE: REPLICA

For more info, visit dvrpc.org/economic/tourism



10 mi

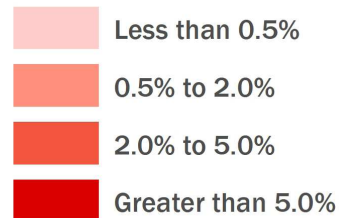
IN-REGION VISITS COUNTED (2023): 2,746
SOURCE: BUXTON

ELMWOOD PARK ZOO

Norristown, Montgomery County

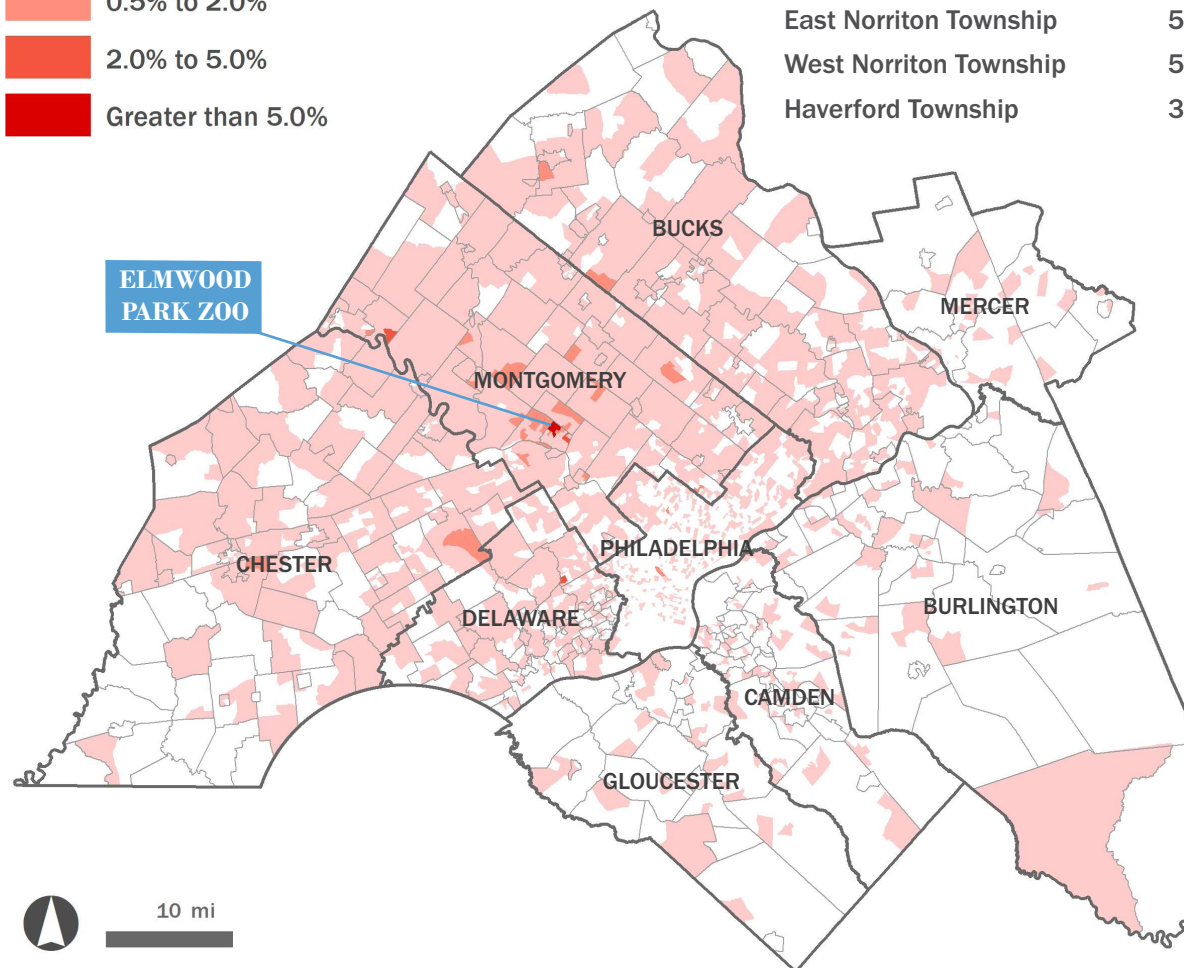
REGIONAL VISIT SHED

Share of 2023 Visits by Block Group



Top Five Municipalities by Visits

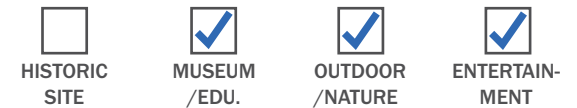
Norristown	13.7%
Philadelphia	10.4%
East Norriton Township	5.7%
West Norriton Township	5.4%
Haverford Township	3.5%



10 mi

IN-REGION VISITS COUNTED (2023): 15,934
SOURCE: BUXTON

DESTINATION TYPE



TRANSPORTATION CONTEXT



Nearest Rail Station: 1.2 mi
Elm Street



Nearest Bus Stop: 0.3 mi
SEPTA Route 90



Walk Score: 59
Somewhat Walkable



Bike Score: 44
Somewhat Bikeable



Nearest Circuit Trail: 0.5 mi
Liberty Bell Trail (*planned*)

TRAVEL BEHAVIOR

13% of weekend trips ending in this tract were by transit, walking, or biking

4% of weekend trips ending in this tract were made by zero-vehicle households

SOURCE: REPLICA

For more info, visit dvrpc.org/economic/tourism



Vision

A Greater Philadelphia region that provides:

- A safe, modern, multimodal **transportation** network for all
- An innovative and connected **economy** with opportunity and shared prosperity
- Integrated, healthy, and walkable **communities**
- A preserved and restored natural **environment** and healthy ecological systems
- Clean, reliable, and affordable **infrastructure and utility services** resilient to the effects of extreme weather

Mission

As the Metropolitan Planning Organization (MPO) for Greater Philadelphia, the Delaware Valley Regional Planning Commission (DVRPC) builds consensus for a shared regional vision; enables data-based, community-centered solutions; and helps put plans into action.



190 N Independence Mall West
8th Floor
Philadelphia, PA 19106-1520
215-592-1800
www.dvrpc.org

Connect With Us! [f](#) | [@](#) | [in](#) | [v](#)