

DVRPC FY 2015-2018 TIP for PA Correspondence Index

Projects below and those listed in the TIP document are ordered by MPMS ID

MPMS# Project

Montgomery Highway Project








16150 Tookany Creek Parkway Bridge Over Tookany Creek (CB)
 16214 PA 611, Old York Road Over SEPTA R3
 16216 Pennswood Road Bridge Over Amtrak/SEPTA R5 Rail Lines
 16239 NEW HANOVER SQ RD BR
 16248 Union Avenue (Bridge)
 16334 PA 73, Church Road Intersection and Signal Improvements
 16396 Church Road Bridge Over Norristown High Speed Line (CB)
 16400 Arcola Road Bridge Over Perkiomen Creek (CB# 155)
 16408 Fruitville Road Bridge Over Perkiomen Creek (CB #23)
 16484 Edgehill Road Bridge Over Old York Road
 16577 Ridge Pike, Butler Pike to Philadelphia Reconstruction and Signal Upgrade
 16599 PA 320 at Hanging Rock
 16610 Ashmead Road Bridge Over Tookany Creek (CB)
 16658 Old Forty Foot/Skipack (Bridge)
 16665 US 202, Markley Street Southbound (Section 500)
 16705 Chester Valley Trail Extension (C036)
 16726 Warminster Rd/Pennypack Ck (Bridge)
 16738 US 422 Expressway Section M1B
 16741 Swamp Road at PA 663
 48172 PA 23 Moore to Allendale and Trout Crk Rd Bridge
 48174 PA 63, Welsh Rd.
 48175 Ridge Pike, Norristown Boro to Butler Pike
 48186 Pottstown Area Signal System Upgrade
 48187 Henderson/Gulph Road Widen near I-76 Ramps
 50646 PA 63 Bridges (3) Over Unami Creek and East Branch Perkiomen
 57849 PA 29, Main Street Bridge Over Reading Railroad Tracks (Removal)
 57851 Plank Road/Ottis Road/Meyers Road/Seitz Road Intersection Improvements
 57858 Lafayette Street Extension (MG1)
 57865 Edge Hill Road Reconstruction
 63486 US 202, Johnson Highway to Township Line Road (61N)
 63490 US 202, Township Line Road to Morris Road (61N)
 63491 US 202, Morris Road to Swedesford Road (65S)
 63493 PA 309, 5-Points Intersection Improvements (71A) (Old US 202, 5-Points Intersection Improvements (71A))
 64795 Belmont Rd/Rock Hill Rd Widening: I-76 Ramps to Rock Hill Road
 64798 North Narberth Avenue Bridge Over Amtrak/SEPTA (CB)
 66952 PA 23/Valley Forge Road and North Gulph Road Relocation (2NG)
 70197 US 422, (New) Expressway Bridge Over Schuylkill River (SRB)
 72355 Valley Green Road Bridge Over Wissahickon Creek
 74813 Ambler Pedestrian Sidewalk Improvements
 74815 Upper Gwynedd Streetscape Improvements
 74817 PA 263, York Road Hatboro Revitalization (TE/HTSSF DEMO)
 74937 Whitemarsh Township Street Improvements (TE)
 77211 PA 309 Connector - Phase 2
 78736 E King St O/Manatawney Cr (Bridge)
 79864 Lafayette Street, Barbados Street to Ford Street Widening (MGN)

Montgomery Highway Project

80021 US 202, Markley Street Improvements (Section 510)
 80052 Fethers Mill Bridge Over Pennypack Circle
 80053 Knight Road Bridge Over Green Lane Reservoir
 83643 Limekiln Pike (Bridge) over SEPTA RR
 83742 Keim Street Bridge Over Schuylkill River
 84308 US 422 "S" Curve/Stowe Interchange
 86336 Congo Road Bridge Replacement
 86924 PA 422, Resurfacing (PM2)
 87097 Pottstown Borough Improvements (SRTSF) - Round 1
 87099 Upper Gwynedd Township Improvements (SRTSF) - Round 1
 87392 Lafayette Street Extension (MGL)
 90099 I-76 o/ Righters Ferry Rd (Bridge)
 90100 I-76 o/ Waverly Road (Bridge)
 91571 I-76 o/ Mill Cr & Mill Rd (Bridge)
 92807 PA 73 - Skipack Pike Bridge Replacement
 92839 Ridge Pike/two RR Bridges
 96218 Fayette Street Signal Interconnection Project
 96220 Lower Salford Signal Improvements
 98225 Butler Pike over Prophecy Creek
 98226 Maple Avenue over Neshaminy Creek
 98227 Allendale Road over Abrams Creek
 98228 Store Road over Skipack Creek
 102273 Second Collegeville Bridge Crossing
 102298 Towamencin Township Signal System Modernization (ARLE 4)
 102836 Walk and Bike Pottstown Phase 1 & 2 (TAP)
 102837 Liberty Bell Trail Connection (TAP)

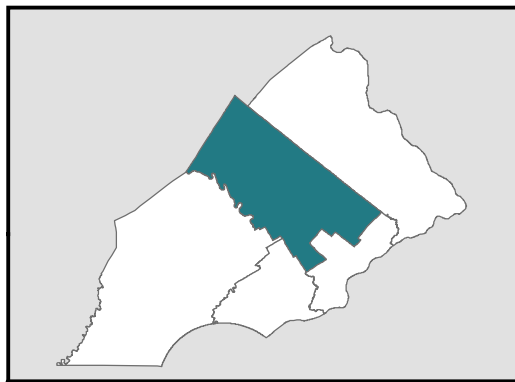
FY 2015 - 2018 Transportation Improvement Program

Highway Program

-  Bicycle/Pedestrian Improvement
-  Bridge Repair/Replacement
-  Intersection/Interchange Improvement
-  Roadway New Capacity
-  Roadway Rehabilitation
-  Signal/ITS Improvement
-  Streetscape

projects not mapped

16239
98225
98226
98227
98228
102298
96218
96220
84308
102273
77211



Montgomery County

July 2014

0 2 4 6 Miles



DELAWARE VALLEY
dvrpc
REGIONAL
PLANNING COMMISSION