







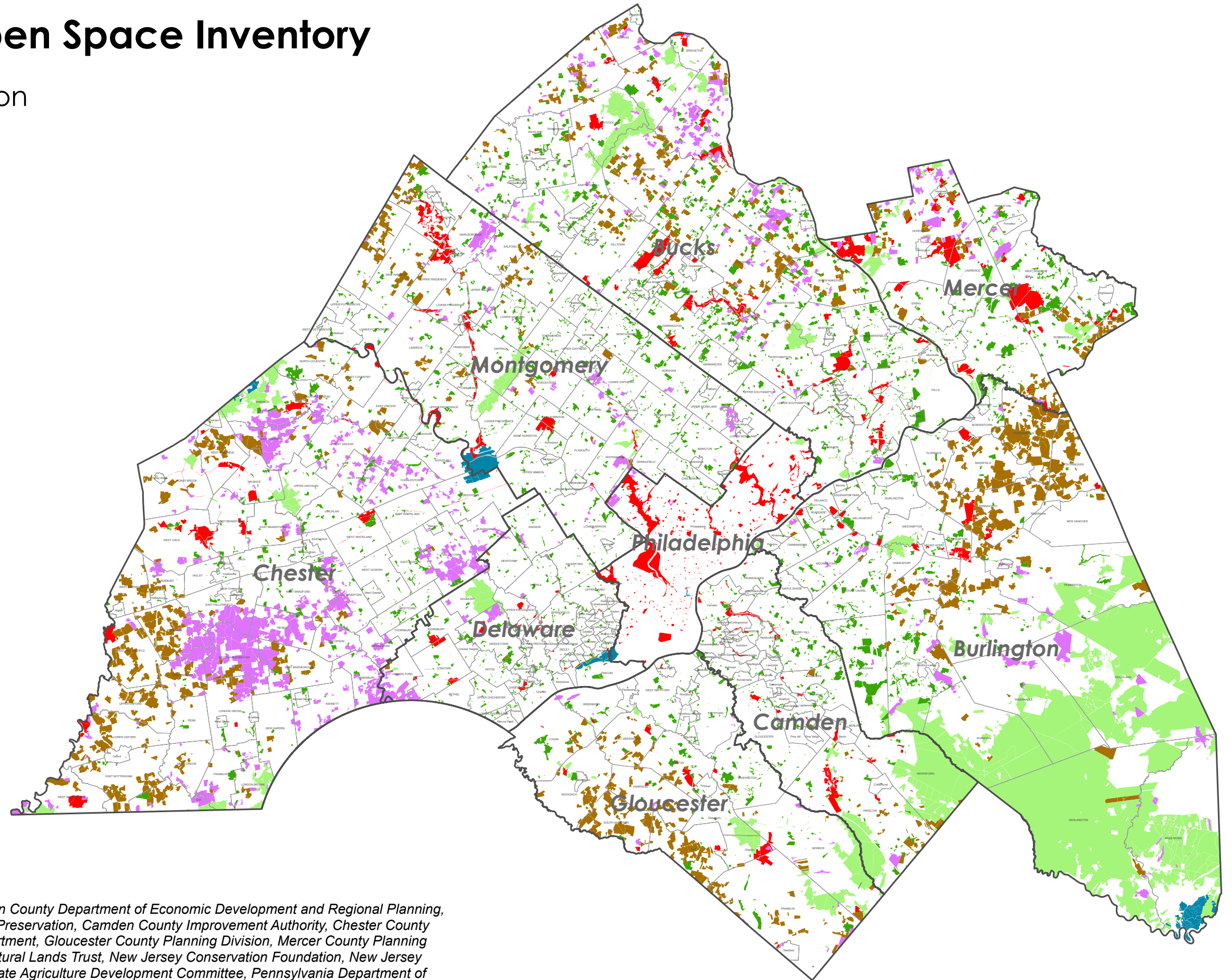
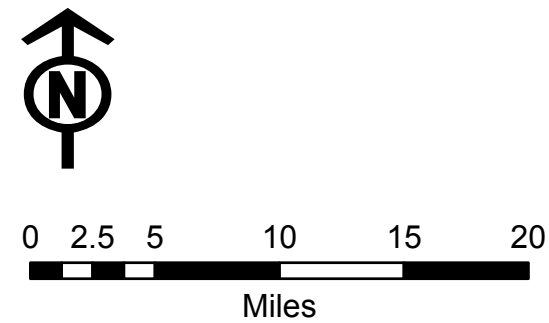


2011 Protected Open Space Inventory

Nine-County DVRPC Region

-  Federal
-  State
-  County
-  Municipal
-  Nonprofit
-  Preserved Farmland
-  County Boundaries
-  Municipal Boundaries



Sources: Bucks County Planning Commission, Burlington County Department of Economic Development and Regional Planning, Camden County Division of Open Space and Farmland Preservation, Camden County Improvement Authority, Chester County Planning Commission, Delaware County Planning Department, Gloucester County Planning Division, Mercer County Planning Commission, Montgomery County Planning Commission, Natural Lands Trust, New Jersey Conservation Foundation, New Jersey Department of Environmental Protection, New Jersey State Agriculture Development Committee, Pennsylvania Department of Conservation and Natural Resources, Philadelphia City Planning Commission, Philadelphia Department of Parks and Recreation