




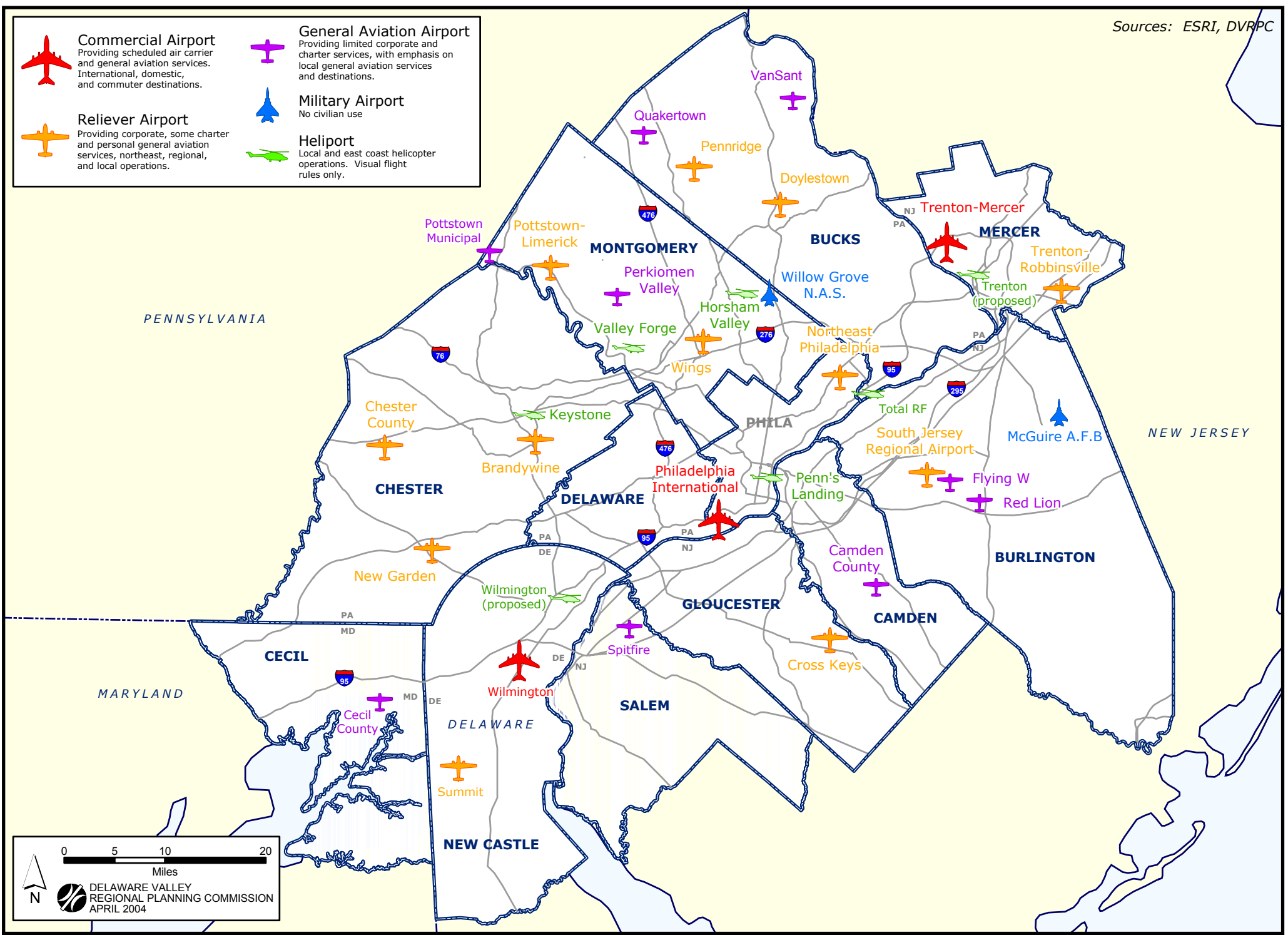



Regional Airport System Plan (RASP)


Sources: ESRI, DVRPC

	Commercial Airport Providing scheduled air carrier and general aviation services. International, domestic, and commuter destinations.		General Aviation Airport Providing limited corporate and charter services, with emphasis on local general aviation services and destinations.
	Reliever Airport Providing corporate, some charter and personal general aviation services, northeast, regional, and local operations.		Military Airport No civilian use
			Heliport Local and east coast helicopter operations. Visual flight rules only.



0 5 10 20
Miles

 N

 DELAWARE VALLEY REGIONAL PLANNING COMMISSION
APRIL 2004