

Open Data: Beyond Transparency & Accountability

Tim Wisniewski, Chief Data Officer
City of Philadelphia

1. What is open data?
2. Why open data?
3. What we've done so far
4. Where we're going
5. Questions

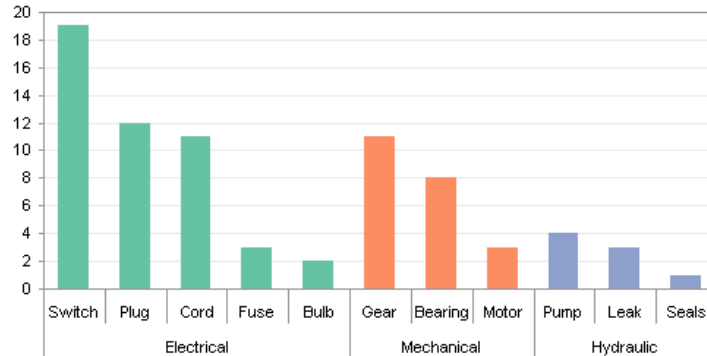
Ice Radar Location (UTM, Zone 6 - NAD1983, NGVD29)										Ice Thickness Data		
Transmitter			Receiver			Midpoint			Position Error	Transmitter Receiver Separation (meters)	Radar Delay Time (microsec)	Ice Thickness (meters)
Easting (meters)	Northing	Altitude	Easting (meters)	Northing	Altitude	Easting (meters)	Northing	Altitude				
580,983	7,018,382	1,835	580,903	7,018,431	1,828	580,943	7,018,406	1,832	<1	95	1.90	180
579,905	7,018,213	1,680	579,875	7,018,270	1,688	579,890	7,018,242	1,683	<1	65	1.75	160
579,875	7,018,270	1,686	579,775	7,018,338	1,691	579,825	7,018,304	1,689	10	121	2.25	210
579,775	7,018,338	1,691	579,738	7,018,404	1,624	579,756	7,018,371	1,657	10	102	2.85	260
579,738	7,018,404	1,624	579,674	7,018,478	1,695	579,705	7,018,440	1,680	10	118	2.90	270
579,674	7,018,478	1,695	579,598	7,018,549	1,695	579,638	7,018,512	1,695	10	105	2.10	200
579,598	7,018,549	1,695	579,527	7,018,615	1,698	579,563	7,018,582	1,695	<1	97	1.25	120
579,527	7,018,615	1,698	579,443	7,018,694	1,700	579,485	7,018,654	1,698	<1	115	0.65	70
579,443	7,018,694	1,700	579,382	7,015,667	1,371	579,418	7,015,646	1,373	20	83	0.95	90
579,382	7,015,667	1,371	579,325	7,015,700	1,376	579,353	7,015,683	1,373	20	67	0.50	50
579,236	7,015,159	1,387	579,183	7,015,204	1,391	579,210	7,015,181	1,389	<1	69	1.25	120
579,183	7,015,204	1,391	579,097	7,015,266	1,392	579,140	7,015,230	1,391	<1	101	1.45	140
579,097	7,015,266	1,392	578,972	7,015,308	1,392	579,035	7,015,282	1,392	10	136	1.35	140
578,972	7,015,308	1,392	578,891	7,015,349	1,392	578,931	7,015,328	1,392	20	90	1.40	140
578,891	7,015,349	1,392	578,797	7,015,405	1,389	578,844	7,015,377	1,390	10	110	1.40	140
578,797	7,015,405	1,389	578,694	7,015,466	1,385	578,746	7,015,436	1,387	10	120	1.55	150
578,694	7,015,466	1,385	578,605	7,015,522	1,377	578,649	7,015,494	1,381	20	105	1.35	130
578,605	7,015,522	1,377	578,524	7,015,579	1,376	578,565	7,015,551	1,376	20	99	1.25	120
578,524	7,015,579	1,376	578,464	7,015,628	1,375	578,489	7,015,602	1,375	20	84	1.10	110
578,464	7,015,628	1,375	578,382	7,015,667	1,371	578,418	7,015,646	1,373	20	83	0.95	90
578,382	7,015,667	1,371	578,325	7,015,700	1,376	578,353	7,015,683	1,373	20	67	0.50	50

```

{
  hey: "guy",
  anumber: 243,
  - anobject: {
    whoa: "nuts",
    - anarray: [
      1,
      2,
      "thr<h1>ee"
    ],
    more: "stuff"
  },
  awesome: true,
  bogus: false,
  meaning: null,
  japanese: "明日がある。",
  link: http://jsonview.com,
  notLink: "http://jsonview.com is great"
}

```

Defect Rates in Various Components





pennsylvania

OFFICE OF OPEN RECORDS

STANDARD RIGHT-TO-KNOW REQUEST FORM

DATE REQUESTED: _____

REQUEST SUBMITTED BY: E-MAIL U.S. MAIL FAX IN-PERSON

REQUEST SUBMITTED TO (Agency name & address): _____

NAME OF REQUESTER : _____

STREET ADDRESS: _____

CITY/STATE/COUNTY/ZIP(Required): _____

TELEPHONE (Optional): _____ EMAIL (optional): _____

RECORDS REQUESTED: **Provide as much specific detail as possible so the agency can identify the information.
Please use additional sheets if necessary*

DO YOU WANT COPIES? YES or NO

DO YOU WANT TO INSPECT THE RECORDS? YES or NO

DO YOU WANT CERTIFIED COPIES OF RECORDS? YES or NO

**** PLEASE NOTE: RETAIN A COPY OF THIS REQUEST FOR YOUR FILES **
** IT IS A REQUIRED DOCUMENT IF YOU WOULD NEED TO FILE AN APPEAL ****

FOR AGENCY USE ONLY

RIGHT TO KNOW OFFICER:

DATE RECEIVED BY THE AGENCY:



Philadelphia Police Part One Crime Incidents

Crime Data from 2006 to the present

DATA

- All Data
- Arts / Culture / History
- Budget / Finance
- Economy
- Education
- Elections / Politics
- Environment
- Food
- Health / Human Services
- Parks / Recreation
- Planning / Zoning
- Public Safety
- Real Estate / Land Records
- Transportation
- Uncategorized

- Idea Gallery
- Submit Data
- Nominate Data

ABOUT

- About
- FAQ
- Useful Links
- Contact

BASIC INFO

ALL INFO

Organization

City of Philadelphia

Division

Philadelphia Police Department,

Release Date

Dec. 12, 2012

Data Types

ArcGIS REST, CSV

Categories

Public Safety

Description

From the metadata: "The layer holds Part I crime for the City of Philadelphia beginning January 1, 2006. Part I crime includes, Homicides, Rapes, Robberies, Aggravated Assaults, Thefts. The data displayed is generalized by the crime type and the block location." The data is updated daily. Metadata is included in the zipfile.



DATA

Raw Data

- [Crime Incidents CSV](#)
- [Crime Incidents ArcGIS Rest API](#)
- [Crime Incidents Last 30 Days ArcGIS Rest API](#)

Documentation

- [Crime Incidents Metadata](#)

Applications

- [Phila.gov Map with Crime Incidents](#)



Spending

K-12 Education

Community Colleges

UC & CSU

Health Care

Human Services

Human Services, Cont.

Criminal Justice

Pensions

Retiree Health

Revenue

Don't see your policy choice?

[Tell Us](#)



K-12 Education

PROP
98

Next



Status Quo

K-12 per pupil spending in 2012-13 will be about \$9,700, 17.5% below the projected national average.

PROS & CONS



Cut \$2.4 B

Reduce spending by the equivalent of reducing the school year by 10 days, leaving per-pupil spending 21% below the national average.

PROS & CONS



Spend \$2.5 B

Increase K-12 funding to reduce the amount of school district funding deferred into the following year. Because this doesn't increase programmatic spending, per-pupil spending is still about 17.5% below the national average.

PROS & CONS



Spend \$2.5 B

Increase K-12 funding to increase programmatic spending rather than reducing funding deferrals. This would put per pupil spending 14% below the national average.

PROS & CONS

[More Choices](#)

[Take Action](#)

Next

My Budget

2012-13 Projection

Starting Deficit
\$9.2B

\$9.2

Billion Deficit

Summary

Legislation results

Subscribe to this list



Bill 140608

IN COMMITTEE on June 19, 2014



BUILDING CODE

Amending Title 4 of The Philadelphia Code (The Philadelphia Building Construction and Occupancy Code), Subcode A (The Philadelphia Administrative Code) and Subcode PM (The Philadelphia ...

Bill 140143

IN COMMITTEE on March 6, 2014



BUILDING CODE **PROPERTY MAINTENANCE CODE**

Amending Title 4 of The Philadelphia Code, entitled "The Philadelphia Building Construction and Occupancy Code," by amending Subcode "PM", entitled The Philadelphia Property Maintenance Code, ...

Bill 130691-A

ENACTED on Oct. 3, 2013



Amending Title 4 "The Philadelphia Building Construction and Occupancy Code," by amending Subcode "A," (The Philadelphia Administrative Code), and Subcode "B" (The Philadelphia Building Code), ...

Bill 130418

ENACTED on May 16, 2013



Amending Title 4 of The Philadelphia Code, entitled "The Philadelphia Building Construction and Occupancy Code," by amending Subcode PM (The Philadelphia Property Maintenance Code), by ...

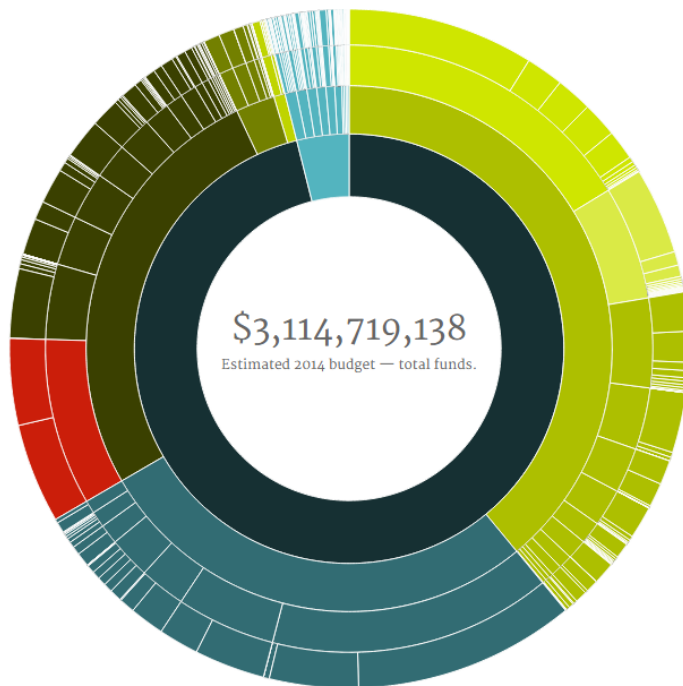
Bill 130014



School District of Philadelphia Budget

Estimated 2014 budget: ● Total ● Operating ● Grant ● Capital ● Other

Proposed 2015 budget: ● Total ● Operating ● Grant ● Capital ● Other

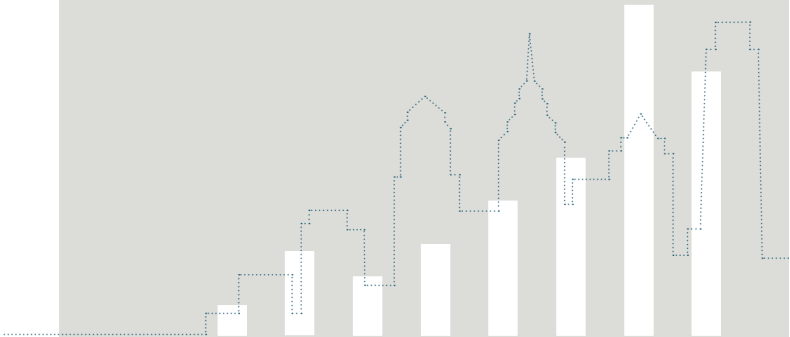


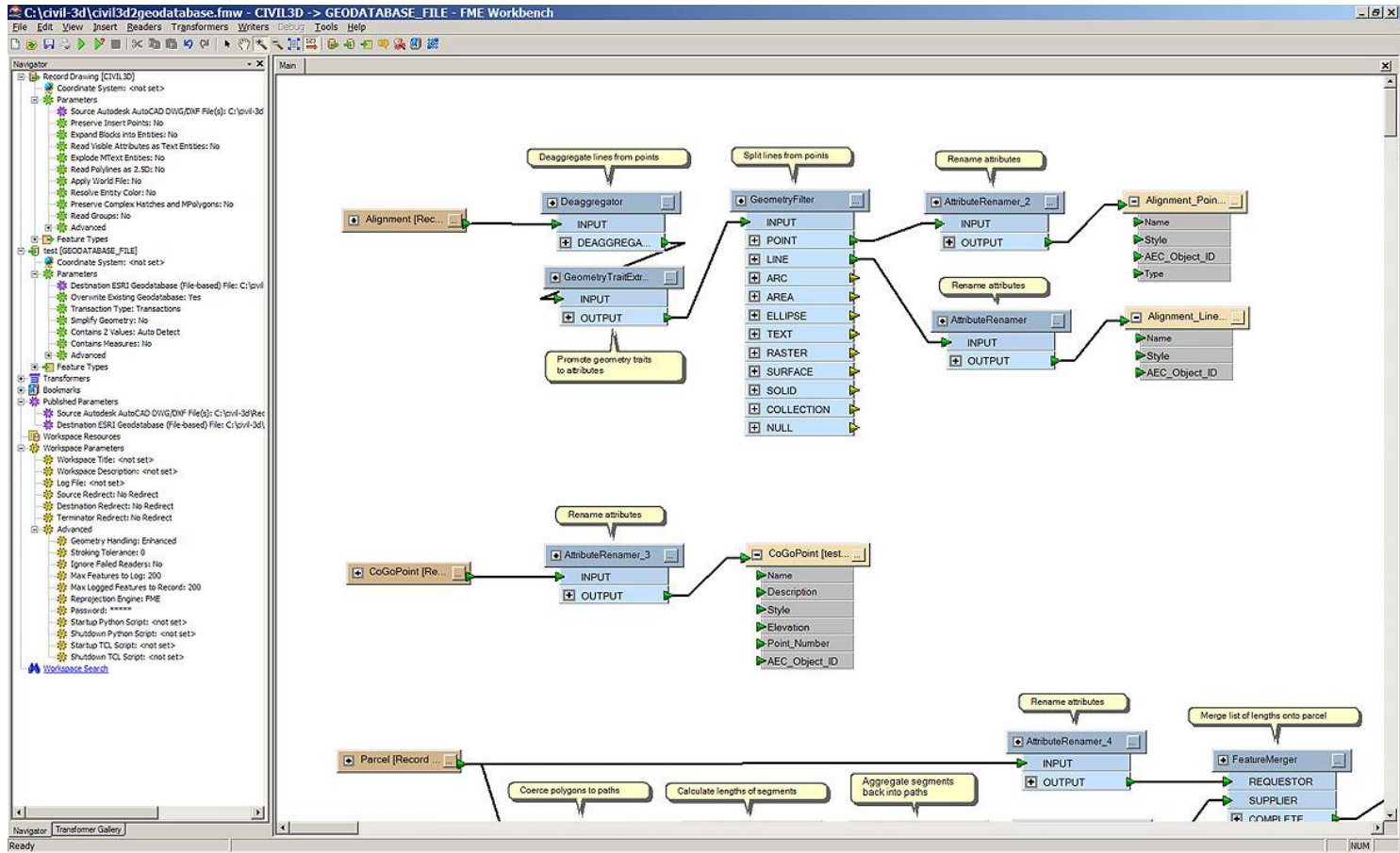
Note: Undistributed budgetary adjustments and gap closing reductions are distributed for the purposes of this chart.

Source: SDP Open Data Initiative

Data Set	Department	↕ Release Year-Month	Bulk Download	Public API	Published Quality	Demand	Complexity	More De
Employee Salaries	School District	2014-07	Y	N	60	3.00	3.00	view
Recycling Diversion Rates	Streets Department	2014-06	Y	N	60	1.00	1.00	view
Waste/Trash Bin Usage (Big Belly)	Streets Department	2014-06	Y	N	60	1.00	1.00	view
RecycleBank Participation	Streets Department	2014-06	Y	N	60	1.00	1.00	view
Exterior Violation Cleanups	Community Life Improvement Program	2014-06	Y	N	60	1.00	1.00	view
Vacant Lot Cleanups	Community Life Improvement Program	2014-06	Y	N	60	1.00	1.00	view
Street Tree Plantings	Parks & Recreation	2014-06	Y	N	60	1.00	1.00	view
Street Tree Removals	Parks & Recreation	2014-06	Y	N	60	1.00	1.00	view
TreePhilly Yard Tree Giveaway	Parks & Recreation	2014-06	Y	N	60	1.00	1.00	view
Litter Index	Streets Department	2014-06	Y	N	60	1.00	1.00	view
Bike-Rack Demand Survey Results	University Bike Coalition	2014-06	Y	N	60	1.00	1.00	view
Green Stormwater Infrastructure	Water Department	2014-06	Y	N	60	1.00	1.00	view
Rain Barrel Database	Water Department	2014-06	Y	N	60	1.00	1.00	view
Street Tree Prunings	Parks & Recreation	2014-06	Y	N	60	1.00	1.00	view
Code Violation Notices	Streets Department	2014-06	Y	N	60	1.00	1.00	view
Waste/Trash Bins (Big Belly)	Streets Department	2014-06	Y	N	60	1.00	1.00	view
Street Lane Closures	Streets Department	2014-05	N	Y	40	4.00	4.00	view
Property Assessments (2014)	Office of Property Assessment	2014-05	Y	N	50	5.00	4.00	view
Full Time Employee Counts -	School District	2014-04	Y	N	60	3.00	3.00	view

OPEN DATA STRATEGIC PLAN







Open Contract Data - FAQs

Professional Services Contracts

What are some of the other requirements for Professional Services contracts?

A Professional Services contract is not governed by the lowest, responsible bidder requirements of Section 8-200 of the Home Rule Charter. These contracts are subject to the requirements found in [Chapter 17-1400 of the Philadelphia Code](#) and may be awarded based upon a number of criteria, including price. Other requirements of Chapter 17-1400 include (but are not limited to):

- The advertisement of most Professional Services contracting opportunities (unless they fall into one of the exception categories enumerated in [Section 17-1406 of the Philadelphia Code](#)).
- The public posting of notices of intent to contract, which include the name of the selected respondent, the names of the other applicants, and the selection reasons.
- The required disclosure of campaign contributions by individuals and businesses that are applying for or have been awarded contracts with the City of Philadelphia.
- Eligibility restrictions to receive City contracts to those that do not make campaign contributions above certain monetary thresholds.
- The regular reporting of contract activity.

Examples of Professional Services include but are not limited to: social services, information technology consulting, legal services, general consulting services and marketing or communications.

While Professional Services contracts are called “non-competitively bid” contracts in the Philadelphia Code, most of these contracts must undergo an open and competitive process before they can be awarded, as required by law.

My company had a contract last year with the City for snow removal and I didn't see it on this list. Why not?

Snow removal is considered a non-professional service. Data on contracts for supplies and equipment, non-professional services, and construction is currently not included on this site but will be provided at a later date. If

Thanks!

Contact:

tim.wisniewski@phila.gov

@timwis

More Info:

- phila.gov/data
- OpenDataPhilly.org
- BudgetChallenge.org
- Councilmatic.org by Mjumbe Po
- SchoolBudget.phl.io by Chris Alfano & Lauren Ancona

New Jersey Open Data & GIS Applications

A new paradigm for GIS data
sharing in New Jersey

A little history...

Governor Chris Christie • Lt. Governor Kim Guadagno

NJ Home | Services A to Z | Departments/Agencies | FAQs search

STATE OF NEW JERSEY
DEPARTMENT OF ENVIRONMENTAL PROTECTION
DIVISION OF WATER SUPPLY AND GEOSCIENCE

NJGWS Home | DWSG Home | DEP Home

New Jersey Geological and Water Survey

What's New | About Us | Programs | Publications | Digital Data | Education | Links | Contact Us

Digital Geodata Series

 BASE MAPS	 GEOLOGY	 ABOUT THE SERIES
 GROUNDWATER	 GEOPHYSICS	 PRODUCT LIST
		 REFERENCE AND UTILITY FILES

[NJDEP GIS Home Page](#) * [NJ Geographic Information Network](#) * [NJ-GeoWeb](#)

SEARCH for Publications, Environmental Education Materials and Digital Geodata Series

Digital Geodata Series List

[DGS14-1 Computer Workbook Investigating Water Availability in New Jersey on a Watershed Management Area Basis](#). (9-8-2014) **NEW**

[DGS13-1 Computer Workbook Summarizing New Jersey Withdrawals and Discharges on a HUC11 Basis](#).

[DGS10-3 New Jersey Water Transfer Model Withdrawal, Use, and Return Data](#) **UPDATED** (8-15-2012)

[DGS10-2 Surficial Geology of New Jersey \(Scale 1:24,000\)](#) **UPDATED** (2-10-2012)

[DGS10-1 Dielectric Permittivity as a Function of Water Content For Selected New Jersey Soils](#)

A little history...

The screenshot shows the NJDEP GIS website interface. At the top, there is a navigation bar with links for 'njhome', 'services A to Z', 'departments/agencies', and 'FAQs'. Below this is the NJDEP logo and the text 'new jersey department of environmental protection'. The main heading is 'GIS geographic information systems', with sub-links for 'bgis home', 'about bgis', 'contact bgis', 'njdep home', and 'contact njdep'. A search box is located in the top right corner.

On the left side, there is a vertical menu with links for 'Interactive Mapping', 'Downloads', 'Standards', 'GPS', 'Resources', 'Training', and 'FAQs'. The main content area is titled 'NJDEP Digital Data Downloads in ArcView Shape file format:'. It features a section for 'Statewide Layers' with a dropdown menu labeled 'SELECT A STATEWIDE DATA LAYER'. Below the dropdown, there is a paragraph of text: 'Some older data files may not have a NJ State Plane feet projection file. If the zip file does not contain a .prj file, please [download the njsp83.prj file](#) and rename it to the filename in the zip. For example, the Head of Tide shapefile is called hot.shp. In this case, please download, unzip, and rename the njsp83.prj file to hot.prj.'

To the right of this text is a box containing the text: 'These files can be used with your GIS or can be viewed with a free GIS Data Viewer from ESRI called ArcGIS Explorer.' Below this text is a blue button labeled 'download ArcGIS Explorer'. Below the 'Statewide Layers' section, there are two data download entries. The first is 'Ambient Air Quality Monitors - [airqm.zip](#) (129 KB, 129 KB unzipped)'. Below this entry are three buttons: 'IMAGE', 'METADATA', and 'DOWNLOAD'. A paragraph of text follows: 'Ambient Air Quality Monitors are strategically located stations throughout the state of New Jersey and collect and analyze certain air pollutant data.' A 'back to top' link is located at the bottom right of this section. The second data download entry is 'Ambient Biomonitoring Network (AMNET) - [Envr_mon_water_biopt.zip](#) (124 MB, .624 MB unzipped)'. Below this entry are also three buttons: 'IMAGE', 'METADATA', and 'DOWNLOAD'.

A little history...

The screenshot displays the NJGIN (New Jersey Geographic Information Network) website. At the top, there is a header with the NJGIN logo and the text "new jersey geographic information network". Below the header, there are "Login" and "Register" buttons. The main content area is divided into several sections:

- LAUNCH EXPLORER**: A button to launch the explorer.
- Navigation Menu**: A vertical list of links including Home, About NJGIN, Browse Data, Data Downloads, Job Postings, Map Services, Metadata, NJ Geospatial Forum, Orthoimagery-LiDAR, Road Centerlines Data, NJGIN Partners, Resources, User Directory, and Contact Us.
- Metadata Spotlight**: A section featuring three items with map thumbnails:
 - MOD-IV Tax List Search Plus Countywide Database...
 - New Jersey public, private and charter school point...
 - New Jersey public, private and charter school point...
- Quick Search**: A search interface with dropdown menus for "Choose content type:" and "Choose content theme:", an input field for "Optional Keyword (e.g. river)", and buttons for "Start Search" and "Full Search".
- News And Events**: A section with a sub-link for "Archives" and several news items:
 - New Jersey MOD-IV database tables updated for tax year 2013
 - 1-week professional training course on Open Source GIS at Hunter College, NYC
 - University of Connecticut now offering online graduate certificate in GIS
 - Parcels data updated September 2nd, 2014
 - Road Centerlines Data have been updated as of August 26th, 2014
 - Preliminary parcels data available for Essex County
 - NAIP 2013 added to statewide imagery layers available through our WMS
 - New Jersey LiDAR Collections Available
 - 2012 NJ High Resolution Orthoimagery now available from the Information Warehouse in both MG3 and MG4 format.
 - Esri Term Contract Updated
 - NJ Geospatial Strategic Business Plan revised December 2012
- GIS Events Calendar**: A calendar for December 2014. The 9th is highlighted in orange.

A little history...

The screenshot shows the website for the NJ Department of Community Affairs. The page title is "Certificates of Occupancy Yearly Summary Data". The breadcrumb trail is: Home > Divisions > Codes & Standards > Construction Reporter > Certificates of Occupancy > Certificates of Occupancy Yearly Summary Data.

The page content includes:

- A description: "Construction officials issue certificates of occupancy at the end of the construction process, when buildings are complete and ready for occupancy."
- Section: "Housing Units Certified"
- Section: "Square Feet of Nonresidential Space Reported on Certificates of Occupancy"
- A table of links for "Housing Units Certified" data from 2000 to 2013.
- A "Related Links" section with links for monthly data from 2008 to 2014.

2000	2001	2002	2003	2004	2005	2006
pdf xls	pdf xls	pdf xls	pdf xls	pdf xls	pdf xls	pdf xls

2007	2008	2009	2010	2011	2012	2013
pdf xls	pdf xls	pdf xls	pdf xls	pdf xls	pdf xls	pdf xls

Top

Related Links:

- [2014Monthly Data](#)
- [2013Monthly Data](#)
- [2012Monthly Data](#)
- [2011 Monthly Data](#)
- [2010 Monthly Data](#)
- [2009 Monthly Data](#)
- [2008 Monthly Data](#)

The past few years...

**STATE OF NEW JERSEY
TRANSPARENCY CENTER**

Governor Chris Christie • Lt. Governor Kim Guadagno
NJ Home | Services A to Z | Departments/Agencies | FAQs

Search

Home
Revenue
Expenditures
Purchasing
Public Payroll
Pension
Governor's Performance Center
Property Tax
Debt
Annual/Other Reports
Executive Orders
Governor's Budget Detail
Terms

FEEDBACK & ALERTS
Email Us Feedback
Sign Up for Email Alerts

DEFINITIONS
Need Help With a Term?

YOURMONEY.NJ.GOV BY THE NUMBERS

- 3.1 million** property tax records
- 98,733** public employee payroll records
- Performance budgeting data from **twenty-two agencies**
- Seven years** of State expenditures and revenue data
- 290,860** pension recipient records
- Data from **nineteen** independent authorities
- Purchasing data for **11,646** state vendors


Highlight 1 Highlight 2

NASCIO
NASCIO 2011

Seal of the State of New Jersey
YourMoney

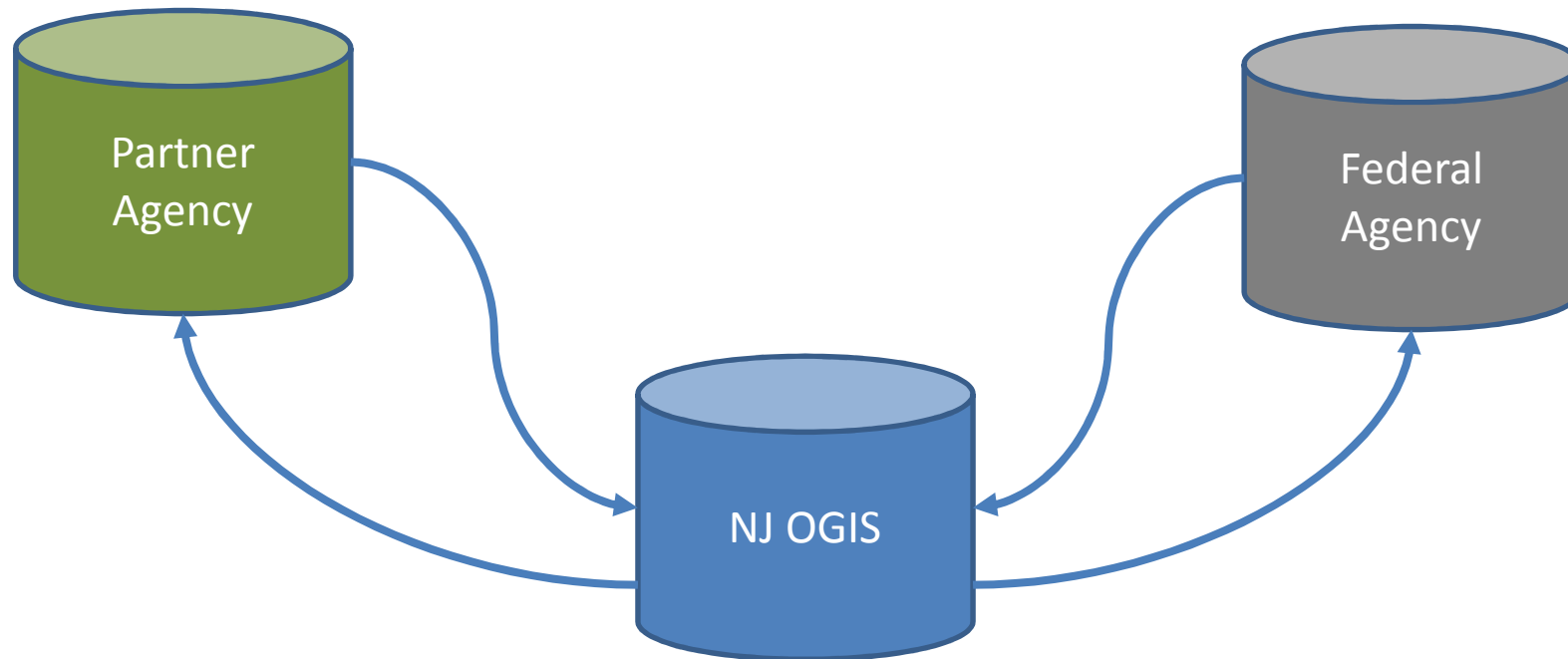
The past few years...

Tax List Details	Property Map
Return To Previous Screen Return To Search Page	
Tax Year <input type="text" value="2014"/>	
OWNER INFORMATION	
Owner Name PETERSON JOHN A JR	
Owner Address 438 QUAKERTOWN ROAD FLEMINGTON NJ 08822	
PROPERTY INFORMATION	
Street Address 437 QUAKERTOWN ROAD	
County HUNTERDON FRANKLIN TWP	
Block Number 30	
Lot Number 11.01	
Qualifier	
Property Class FARM (REGULAR)	
Land Description 1.00 AC.	
Building Description 2SF	
Acreage 1	
Land Value \$175,000.00	
Building Value \$289,900.00	
Net Value \$464,900.00	
Prior Year Tax Amount \$11,450.48	



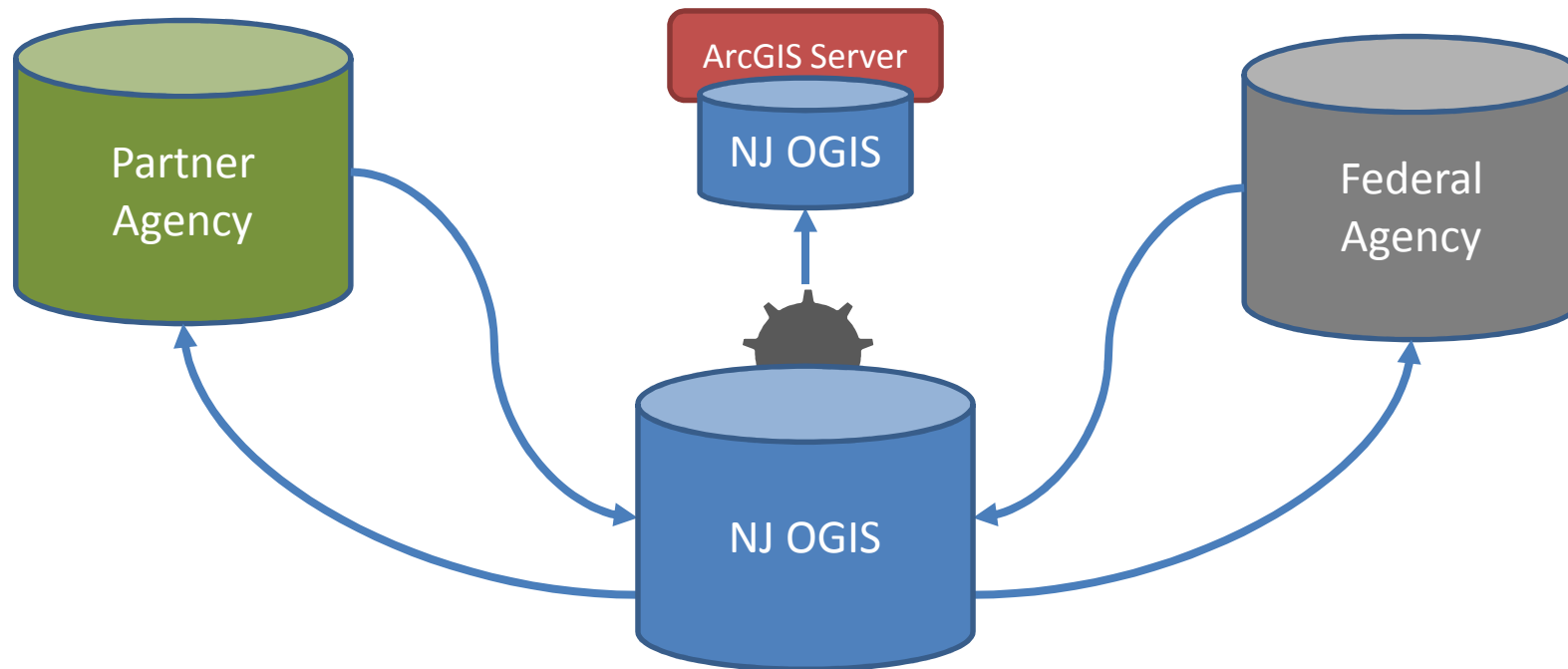
Transparency vs. Open Data

Streamline Data Movement



Geodata Services to Facilitate Replication & Synchronization

Streamline Data Movement



Automated processes & ETL to feed ArcGIS Server services

Some of the tools – *esri2open*

ArcGIS Toolbox converts data to:

- CSV
- JSON
- GeoJSON

<https://github.com/project-open-data/esri2open>

Some of the tools -*topojson.py*

Python script converts data to:

- TopoJSON

<https://github.com/calvinmetcalf/topojson.py>



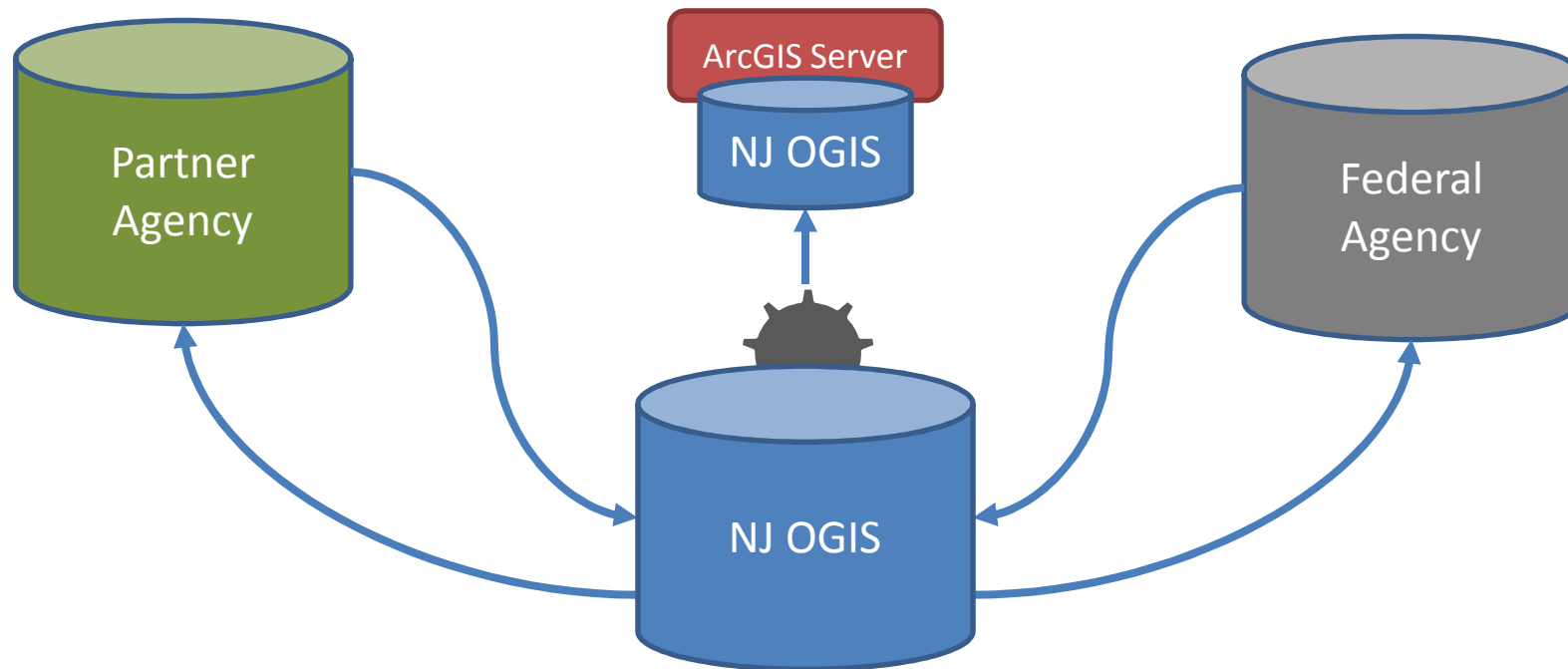
<https://github.com/NJOGIS/open-data>

That worked...

...but introduced a disconnected data store



Streamline Data Movement



Automated processes & ETL to feed ArcGIS Server services

Now what...

The screenshot shows a web browser window with the URL <https://geodata.state.nj.us/arcgis/rest/services/Features/Environmental/MapServer>. The page title is "ArcGIS REST Services Directory" and the breadcrumb path is "Home > services > Features > Environmental (MapServer)".

ArcGIS REST Services Directory [Login](#) | [Get Token](#)

[Home](#) > [services](#) > [Features](#) > [Environmental \(MapServer\)](#) [Help](#) | [API Reference](#)

[JSON](#) | [SOAP](#)

Features/Environmental (MapServer)

View In: [ArcGIS JavaScript](#) [ArcGIS.com Map](#) [Google Earth](#) [ArcMap](#) [ArcGIS Explorer](#)

View Footprint In: [ArcGIS.com Map](#)

Service Description: Environmental features in New Jersey. This includes various feature types and data sources ranging from environmental monitoring locations, natural features, and natural disasters.

Map Name: Layers

[Legend](#)

[All Layers and Tables](#)

Layers:

- [Air Quality Monitoring Stations](#) (0)
- [Mines \(sand, gravel, rock\)](#) (1)
- [Mines \(abandoned\)](#) (2)
- [Earthquakes](#) (3)
- [Landslides](#) (4)
- [Brownfield Sites](#) (5)
- [NJDEP Regulated Sites](#) (6)
- [Contaminated Sites](#) (7)
- [Contaminates Sites \(chromate\)](#) (8)
- [Fault Lines](#) (9)
- [Bedrock Geology](#) (10)
- [Ground Water Monitoring Sites](#) (11)
- [NJDEP Non-Point Wastewater Sites](#) (12)
- [Aquifers](#) (13)

New Jersey

OFFICE OF GIS

maps and apps



NJ Office of GIS
State of New Jersey
Composite Parcels



NJ Office of GIS
New Jersey Streams



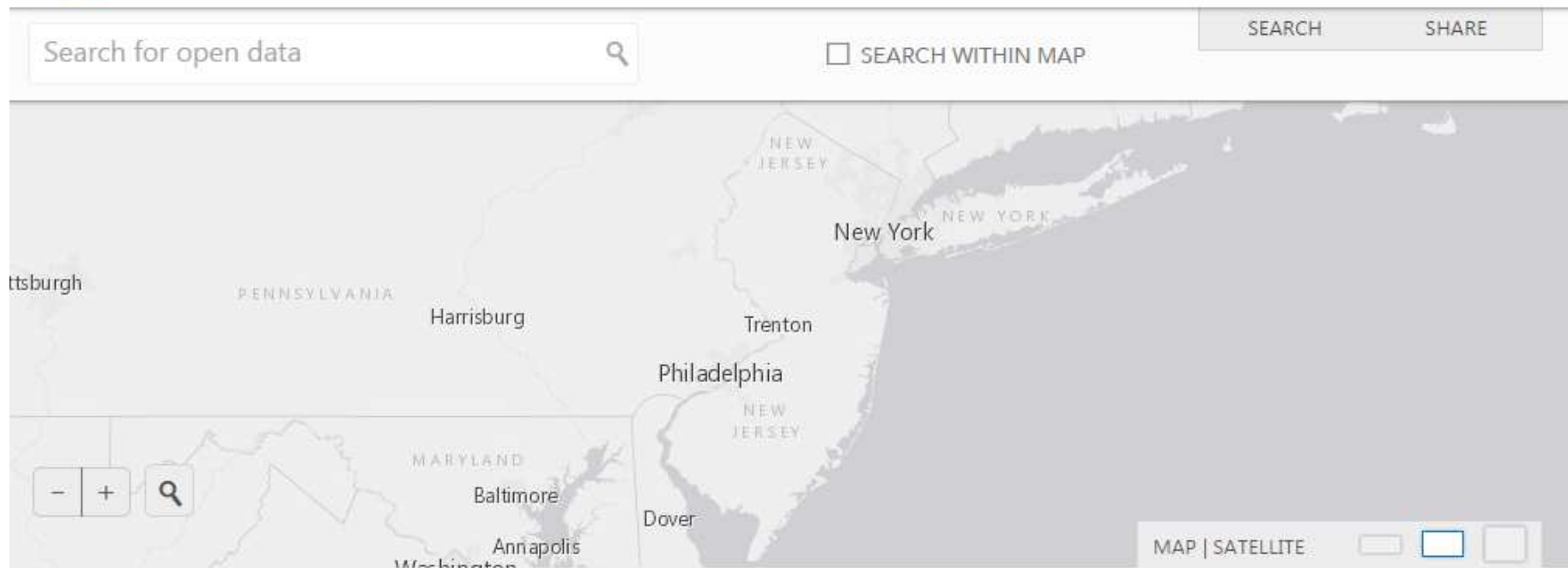
NJ Office of GIS
2007 Land Use/Land Cover
in New Jersey



NJ Office of GIS
511 NJ - Road Construction
Locations

The mission of the Office of GIS is to promote the use of GIS technology among state agencies and to provide statewide leadership in the development of New Jersey's spatial data infrastructure.

<http://newjersey.maps.arcgis.com>



New Jersey Office of GIS - Open Data

The mission of the Office of GIS is to promote the use of GIS technology among state agencies and to provide statewide leadership in the development of New Jersey's spatial data infrastructure. The Open Data site provides other data options directly from the State's services.

For other data access options, go to the [New Jersey's ArcGIS Online Organization](#) or for a complete data listing for New Jersey, please go to [NJGIN](#)

<http://njogis.newjersey.opendata.arcgis.com>

Next steps – NJGIN Revamp

- Publish metadata
- Federated data discovery
- Data downloads & service access

Next steps – NJ Open Data Site

GOVERNOR CHRIS CHRISTIE • LT. GOVERNOR KIM GUADAGNO



DATA.NJ.Gov

[Home](#) [Developers](#) [Help](#) [Hello, Sean McGinnis](#) [Administration](#) [Sign Out](#)

Welcome to DATA.NJ.Gov

[NJ Transparency Center](#)

[NJ Open Data Catalog](#)

[NJ Geospatial Data Portal](#)

[NJ Universal Data Store](#)

The logo for YourMoney.NJ.Gov, featuring the text "YourMoney .NJ.Gov" and a circular seal.

Governor's Transparency

Visit YourMoney New Jersey



How to Use Data.NJ.Gov

Navigating Data.NJ.Gov Datasets



NJ Geospatial Data Portal

Visit NJGIN.NJ.Gov



Our Featured Dataset

State Agency Payroll Explorer



Sean McGinnis

NJ Office of GIS

e: sean.mcginnis@oit.state.nj.us

t: @seankmcginnis

w: <http://njgin.state.nj.us>

g: <https://github.com/seankmcginnis>